

More Than

BACKWOODS. BACKROADS. BACKWATERS. 2017-2018

# CLEARFIELD

COUNTY, PA



THE ULTIMATE  
ELK EXPERIENCE

PG. 10

THE FAMOUS  
MOSQUITO CREEK  
COYOTE HUNT

PG. 14



[visitclearfieldcounty.org](http://visitclearfieldcounty.org)

# BELDING & MULL

*More than Just a Gun Store*

BELDING & MULL



• BUY  
• SELL  
• TRADE

**342-1800**



1878 Port Matilda Highway  
Philipsburg, PA 16866

Phone: 814-342-1800


E-mail: sales@beldingandmull.com



**Shop  
24/7**



9-6 Mon. - Thurs.; 9-7 Fri. & Sat.; 9-3 Sun.



## ***Annual Events:***

**Please See Our Calendar For Dates**

**Feb:** Heart to Heart Event

**Mar:** Spring Sanity Sale

**Apr:** Trout Season Event

Tax Relief Event

Arbor Day

“Buy One—Get One TREE”

**May:** Remember Mom Event

**June:** Father's Day BBQ & Flea Market

**July:** Independence Event

Calendar Contest Photos

**Aug:** Calendar Contest Voting

Customer Appreciation Event

**Oct:** Chili Cookoff & Layaway Event

**Nov:** Veterans' Day Event

Hunting Ammo Sale

Black on Black Sale

Deer-ly Departed Sale

**Dec:** Free Photos with Santa

Inventory Blowout Sale

**Closed:** New Year's Day, Memorial Day,  
Independence Day, Labor Day,  
Thanksgiving Day and Christmas Day



**Denny's Beer**

ESTABLISHED  
1977

CLEARFIELD, PA

FINE FOOD  
WINE  
SPIRITS



**Barrel Pub**

**Home of the  
World's Largest  
Burger Challenges™**

2lb. ★ 3lb. ★ 6 lb. ★ 15lb. ★ 25+lb. ★ 50+lb. & "Main Event" Charity Burger 100+lbs.

[www.dennysbeerbarrelpub.com](http://www.dennysbeerbarrelpub.com)

2lb, 3lb, 6lb, 15lb, 25lb, 50lb, Burger Challengers  
must call in 24 hours in advance.

**FINE FOOD \* WINE \* SPIRITS**  
**TAKE THE DENNY'S BURGER CHALLENGE**

PENNSYLVANIA'S AND POSSIBLY THE WORLD'S LARGEST HAMBURGERS AS FEATURED  
ON THE TRAVEL CHANNEL, CMT, FOOD NETWORK, RACHEL RAY AND MORE

**Burgers and Wings are our specialty! 40 Plus Burger Creations**  
**Your choice of Boneless or Regular Wings, wet or dry rub in 56 flavors!**

**Burgers\* Flat Breads\* Wraps\* Subs & Sandwiches\* Salads\* Seafood\***  
**The Steakhouse\* Irish Eyes\* Sides & Appetizers\* Gourmet Subs**  
**Six Pack & Sub Shop\* 40 Draughts including Craft, Imports & Domestic on Tap**  
**Take-Out Beer**

**Pennsylvania Lottery Available 11am to 11pm Daily**

**814-765-7190**

**Monday thru Saturday 10AM - 12:00AM Sunday 11AM - 11PM**  
**1452 Woodland Rd \* Clearfield, PA 16830**

**20 TV's**

INSIDE

# 2017 CONTENTS

## WHAT'S INSIDE

- 5** DIRECTOR'S WELCOME
- 26** DINING
- 34** ACCOMMODATIONS
- 40** 2016 EVENTS CALENDAR
- 56** GOLF

## FEATURES

- 6** BILGER'S ROCKS
- 8** PARKER DAM
- 10** THE ULTIMATE ELK EXPERIENCE
- 14** THE FAMOUS MOSQUITO CREEK COYOTE HUNT
- 16** LOCAL LIBATIONS
- 18** DOOLITTLE STATION
- 20** ONE HEADLIGHT
- 22** FAMILY FUN
- 24** QUEHANNA'S WILD AND WONDERFUL NATURE AREA
- 28** BACKROADS ADVENTURE
- 30** MAP
- 32** FISHING IN CLEARFIELD
- 44** GEOTRAIL
- 46** HIKE. RUN. WALK.
- 50** CYCLE. SNOWSHOE. CROSS-COUNTRY SKI.
- 54** CANOE. KAYAK. BOAT.
- 58** LUMBER HERITAGE

6



26



8



DESIGNED BY:

**KD**  
KOTIK DESIGN  
KOTIKDESIGNUNLIMITED.COM



Visit **Clearfield County** PA  
backwoods. backroads. backwaters.  
208 PLAZA DR.  
CLEARFIELD, PA 16830



visitclearfieldcounty.org



# DIRECTOR'S WELCOME



**W**elcome to Clearfield County! Clearfield County is more than backwoods. backroads. backwaters. We want our visitors to experience all of Clearfield County so make sure to stop in and see us or call ahead for travel deals so that we can help you and your family get the full experience of Clearfield County.

We are very proud of what we have to offer in Clearfield County. We are highlighting new articles within this travel planner edition that promote 3 of our greatest assets which include: Bilger's Rocks, Mosquito Creek Coyote Hunt which is considered the Largest Predator Hunt in the United States, and our free roaming Elk herd which is the largest of its kind in the Northeastern United States. And these are just a small amount of what Clearfield County has to offer! Visit us on the web at [visitclearfieldcounty.org](http://visitclearfieldcounty.org) or follow us on Facebook to find out more information on events and happenings in Clearfield County.

We are confident that you will find what you are looking for in Clearfield County. So come and stay with us. Thanks for visiting!

Wishing you the best,

Josiah Jones  
Director



Pennsylvania  
pursue your happiness™



The backwoods. backroads. backwaters. Travel Planner theme and content is developed by Visit Clearfield County; designed by Kotik Design. The backwoods. backroads. backwaters. Travel Planner is the official visitor guide of Clearfield County, Pennsylvania, and may not be reproduced in whole or part without written permission from Visit Clearfield County. Advertisements and content are checked for accuracy, but are not warranted by Visit Clearfield County, Kotik Design or the advertisers.

814.765.5734





# BILGER'S ROCKS



## BILGER'S ROCKS

**Where feeling little is a GRAND sensation!**

A long, long time ago, over 300 million years, before the settlers, before the Indians, way back when the earth was taking its shape; a city was built just outside of Grampian in Clearfield County. This prehistoric city was like none other, for it was made of massive rocks! Twenty acres of them! Some towering over five stories high, most more than 20 feet thick! Who wouldn't want to climb that?!? The geological phenomenon responsible for this masterpiece, known as frost wedging, caused boulders to break away from the mountainside, creating this magnificent vision full of numinous caverns and narrow passageways that has withstood eons of vagaries.



[visitclearfieldcounty.org](http://visitclearfieldcounty.org)



Today these magnificent boulders serve as an advantageous destination for rock climbers, explorers, photographers, campers, and picnickers alike! People from all over come to be humbled by this massive geological wonder, to experience the sights, smells, and the terrain of our world and what it may have been like before time began.

The flora, fauna and wildlife set Bilger's Rocks apart from other destinations. You can find the state bird, animal, insect, tree and flower within the borders of the grounds. There are even trees growing out of the rocks and because of the climate changes within the rocks you can find exotic plants that are rare to the rest of the world.



But luckily for us, just because the park is "prehistoric" doesn't mean the campground has to be! The Bilger's Rock Association has been keeping the place in good shape and holding events on the grounds to educate and entertain the park's guests. On the 170 acres of park, there are campsites (with electricity!), pavilions, picnic areas, a concert arena (providing a natural amphitheater), hiking trails, recreational activities, and even a concession stand. And for those who want to learn a little about the outdoors, educational tours of the grounds are available - bring your hiking boots!




**To learn more about the park, the events - both public and private (you can get married here!), how you can volunteer, and to get contact info, please "like" Bilger's Rocks on Facebook. So come on out and climb. We will race you to the top!**

814.765.5734





# PARKER DAM



**P**arker Dam State Park has since its inception recognized the importance of nature and job growth. This park was built by the CCC and to this day celebrates that importance in today's world of technology, by offering a CCC experience. Parker Dam deserves to be recognized for many reasons but here are just a few. They have teamed up with the local visitor's bureau as the hub for the CCGT (Clearfield County Geo Trail). They meet with visitors participating in the activity, keep a log, hand out the geo coins and give information on PA Wilds destinations to visitors. Their education classes celebrate the PA Wilds by teaching responsible visitorship for outdoor activities. They work with the local YMCA on a winter event that highlights the winter outdoor activities. They were chosen as a host site for the Fireball Run which is a 7 day experience that helps recognize missing children and offers investors the opportunity to enhance local tourism. Parker Dam State park works well with the local businesses and organizations to promote tourism growth by offering travelers from interstate 80 programs all year long and a clean and safe environment. They also recognize our backroads adventures as one of our best tourism features and promote driving tours like the mountain laurel driving tours.



[visitclearfieldcounty.org](http://visitclearfieldcounty.org)



WELCOME TO

# LEGENDS SPORTS BAR

WATCH ALL YOUR FAVORITE SPORTING EVENTS HERE IN HI DEF



CREDIT CARDS NOW ACCEPTED



WWW.LEGENDESCLEARFIELD.COM  
410 DAISY ST., CLEARFIELD PA 762.8777

# Medix Hotel

Any Time of Year, You Can Find It Here!

Escape to the 'Funnest' Bar, Hotel, Restaurant in Benezette



- ☺ Sample our rotating tap craft beers.
- ☺ Meet our resident ghost Victoria.
- ☺ Enjoy our amazing Food.
- ☺ Monthly events, where we party like 'Rock Stars'
- ☺ Covered deck
- ☺ 7 charming Guest Rooms.
- ☺ Coffeebar-A/C-WIFI- ATM
- ☺ Open 7 days a week



Benezette~Medix Run, PA~814-787-5920~ Open Wed-Sun.

814.765.5734



## ELK EXPERIENCE

# THE ULTIMATE ELK EXPERIENCE:

***The Ultimate Elk viewing  
experience starts here in  
Clearfield County!***

Pennsylvania is home to the largest free-roaming elk herd in Northeastern United States. Hearing a Bull elk bugle for the first time is an extraordinary experience and something you will never forget! So let's travel to Quehanna Wilds and visit the Elk Country Visitor Center!



[visitclearfieldcounty.org](http://visitclearfieldcounty.org)



## SOME HISTORY

There was a time when elk roamed freely throughout their native Pennsylvania range. But with increased settlement came loss of habitat, and by the mid-1800s unregulated hunting had wiped out the state's native elk herd. Reintroduction of these magnificent animals began in 1913, when the Pennsylvania Game Commission imported 177 Rocky Mountain elk into Pennsylvania. Today, more than 1000 elk live here and are the largest herd in the northeastern United States.

Over the past two decades, the Pennsylvania Game Commission, the Pennsylvania Department of Conservation and Natural Resources, the Keystone Elk Country Alliance and other organizations have worked to conserve and protect elk and their habitat. Through improvements in the elk range and other efforts, it is hoped this wonderful animal will continue to roam the Pennsylvania Wilderness.

To begin your elk viewing experience stop in at one of our luxurious hotels, motels or B&Bs right off of Interstate 80 in Dubois (exit 97,101) or Clearfield (exit 120) so that you can drop off your luggage and get ready for a great adventure.



## HOW TO GET THERE FROM CLEARFIELD

Hop back into your vehicle and travel SR879-Quehanna Highway to SR555 from Clearfield. Make sure to keep your eyes open because you will see plenty of wildlife on the way! Here are some wildlife viewing areas for you to visit: Hoover Farm Wildlife Viewing, Wykoff Run Natural Area, Beaver Run Dam Wildlife Viewing, Marion Brooks Natural Area. You will also pass some great dining and spirits that are worth the stop along the way including: Redwood Inn, Riverfront Bar & Grill, Quehanna Motor Lodge, Medix Hotel, Benezette Wines, and Benezette Hotel. The entrance for the Elk Country Viewing is located at 134 Homestead Dr., Benezette. Remember to use your GPS if you have it available!

## HOW TO GET THERE FROM DUBOIS

Hop back in to your vehicle and jump back onto I-80 to exit 111 and follow SR153 to SR555 for a beautiful scenic tour of Clearfield County as you head towards the town of Benezette. You will pass 2 beautiful and scenic state parks along the way, so don't forget to stop at S.B. Elliott State Park and Parker Dam State Park. You will also pass some great dining and spirits that are worth the stop along the way including: Applewood BBQ, Medix Hotel, Benezette Wines, and Benezette Hotel. The entrance for the Elk Country Viewing is located at 134 Homestead Dr., Benezette. Remember to use your GPS if you have it available!

***Enjoy your stay in Clearfield County! Please remember to stop in and see us to plan your trip(s) or to get more information about Clearfield County...thanks for the visit!***

814.765.5734






**We are open five days a week!**  
 Friday, Sat. & Sun. - Open at 12pm  
 Tues. & Thurs. - Open at 3pm  
 Mon. and Wed. - Closed



**We have daily food and drink specials!**  
 Tuesday: Wing Night & \$2 Coors Light. Open Mic Night  
 Thursday: \$5 Burger & Fries \$2 Busch Light  
 Friday: Haddock Dinner \$2 Miller Lite Free Pool  
 Saturday: Free Juke Box \$2 Yuengling  
 Sunday: \$5 Boneless Wings \$2 Rolling Rocks

**OVER THE MOUNTAIN**  
 Contact us at (814) 583-5575

We are located on Rt 322 just minutes away from SB Elliot and Parker Dam midway between DuBois and Clearfield.



**BILGER'S ROCKS**



*Bilger's Rocks has been a special place for local people for more than 100 years. Folks from many states and a number of other countries have come to enjoy it since our Association began to promote it in 1990. We hope you'll come and enjoy it too!*

- We have beautifully shaded paths between 300 million-year-old rock walls
- Natures wonders to see, touch, smell and enjoy
- A beautiful tree covered picnic area and pavilion
- Recognized in the Top 25 8th Wonders of the World
- A kids play area
- Family entertainment
- Educational programs
- Special events scheduled throughout the year



The Bilger's Rocks Assoc. • 1921 Bilgers Rock Rd. • Grampian, Pa 16838  
 (814) 577-8362 • [www.bilgersrocks.org](http://www.bilgersrocks.org)



- 3-Acre Fishing Lake 🏞️ Miles of Hiking  
 Mt. Biking Trails 🏞️ Game Room  
 Playground 🏞️ Pavilion  
 Planned Activities 🏞️ Games  
 Volleyball Court 🏞️ Badminton  
 Basketball Hoop 🏞️ Horseshoes  
 Country Store 🏞️ Pet Friendly  
 Clean Modern Showers 🏞️ Laundry  
 Cabins for Rent  
 Paddle Boats, Kayaks & Row Boat



Easy access from I-80, Exit 123, .06 miles on 970, Right on Egypt Road  
 314 Egypt Road, Woodland, PA 16881  
**814-857-5388**      [www.woodlandpa.com](http://www.woodlandpa.com)



[visitclearfieldcounty.org](http://visitclearfieldcounty.org)





# BENEZETTE HOTEL

[www.benezettehotel.com](http://www.benezettehotel.com)

**CASUAL DINING  
& LODGING**

**95 WINSLOW HILL RD.**



# BENEZETTE WINES

[www.benezettewines.com](http://www.benezettewines.com)

**WINE SHOP &  
UNIQUE GIFTS  
196 SECOND ST.**

Great weekend  
smoke specials

Pennsylvania Wilds Businesses of  
the Year  
2012 and 2013  
Check us out on Facebook!

Home of  
Benezette  
Coffee Company

## ELK MOUNTAIN HOMESTEAD

SPECTACULAR ELK VIEWING ON PROPERTY



YEAR - ROUND RENTAL

**(814) - 787-5168**

3 BEDROOM 12 PERSON CAPACITY  
FULL BATH AND KITCHEN  
LIVINGROOM WITH FIREPLACE

[www.ExperienceElkCountry.com](http://www.ExperienceElkCountry.com)

Managed By

Keystone Elk Country Alliance  
PROCEEDS BENEFIT ELK & OTHER WILDLIFE



814.765.5734



## COYOTE HUNT

# THE FAMOUS MOSQUITO CREEK COYOTE HUNT



The Annual Mosquito Creek Sportsmen's Club Coyote Hunt is the largest organized predator hunt of its type in the state of Pennsylvania and the United States. This three day event brings in over 4,500 predator hunters every year. In February 2017, there was a record total of 210 coyotes killed during the three day event. Each hunter received a payout of \$89 for each coyote they turned over to the Mosquito Creek Sportsmen's Club. The total prize money jackpot was \$46,232. The hunter with the heaviest coyote received a \$9,268 payout! Don't miss out on this hunt ever again! Come and stay in Clearfield at one of our hotels, motels or B&B's. The Mosquito Creek Sportsmen's Club is just up the road from our Clearfield exit (120). Just follow SR879 to a town called Frenchville and you will find the Club on your right hand side. You can also visit the club's website at [www.mosqcreek.com](http://www.mosqcreek.com) for more information.

**HISTORY** - The eastern coyote has stirred as much interest and emotion as any other animal in Pennsylvania. Seeing a coyote or hearing the howl of this wild, wily animal is a great reward of nature to many people. Others fear this animal just knowing it is in the wild. Some sportsmen dislike coyotes because they think the predators kill too many game animals. Trappers and hunters find coyotes to be especially challenging. Some farmers lose livestock due to coyote



predation. The coyote has been referred to as the brush wolf, prairie wolf, coy-dog (misnomer) and eastern coyote.

In the late 1960s, it appears an influx of coyotes entered northern Pennsylvania from the Catskill Mountains in New York, and from there they spread south and west across the state. In the 1970s, the highest population in Pennsylvania was in the Pocono Mountains. The coyote continued to expand its range during the late 1970s and occupied the entire state by 1990, with the highest populations across the northern half of the state.

Coyote populations throughout North America have continued to expand, despite man's attempt to control them. If there's one thing we have learned about this intriguing animal, it's that the coyote, not man, controls the coyote's destiny. - PA Game Commission



[visitclearfieldcounty.org](http://visitclearfieldcounty.org)




# Charming Historic Downtown

offers restaurants, antiques, and the historic Rowland Theatre!

- 20 minutes from State College
- 9 miles from Black Moshannon State Park at the intersection of routes 322, 53, 350, and 504

Follow *Philipsburg Main Street* on [facebook](#)



## Philipsburg Revitalization Corporation Main Street Program

Call or write us for a brochure: [mainst@philipsburgpa.org](mailto:mainst@philipsburgpa.org)

# 814-577-3954



Fly Fishing



Archery



Indoor Range



### Serving Central PA since 1970

Sports Team Uniforms  
 Screen Printing and Embroidery  
 Baseball/ Softball Equipment  
 Athletic Shoes and Clothing  
 Fly Fishing, Fly Tying and Archery  
 Indoor Archery Range  
 Bicycles and Bicycle Repair

## [www.JimsSports.com](http://www.JimsSports.com)

### call: 814-765-3582

26 N. 2nd Street, Downtown Clearfield



Bicycles & Bicycle Repair



Athletic Shoes



Clothing

814.765.5734





# LOCAL LIBATIONS

The libations are flowing freely in the backwoods, backroads, backwaters. There is no lack of local flavor with over 120 wines and 30 IPAs at our locally-owned establishments. Clearfield County offers a brand new brewery and recently opened winery locations that have people raving over the essence of our wines and IPAs.

***Bottoms up!***

**BEE KIND** - Bee Kind Winery, located minutes from Interstate 80, has over 20 delicious wines ranging from dry to sweet. Our main location houses pottery, from local artisan Jason Bloom, as well as wine accessories & other locally-crafted products. Visit us Tuesday & Wednesday 12pm-6pm, Thursday - Saturday 10am-7pm at 14325 Clearfield-Shawville Highway, Clearfield, PA 16830. Phone: 814-205-4198  
[www.BeeKindWinery.com](http://www.BeeKindWinery.com)

**BENEZETTE** - One of the area's newest wineries shares its fame with the Pennsylvania Elk. This winery has an outdoor patio that backs up to a 200-year-old oak tree and borders State Game Lands. Its gift shop displays photos and memorabilia of the history of the Benezette Area. Open 7 days a week from 11 am- 7 pm. Benezette Wines, 196 Second St., Benezette, PA 15821. 814-787-4000. [www.benezettewines.com](http://www.benezettewines.com).

**DOC G'S** - Long ago the core of DuBois was built around logging, mining and beer. DuBois has a rich tradition of brewing. It has been decades since beer was brewed on an industrial scale in DuBois. The long dry spell has come to an end. Doc G's Brewing Company was created to get DuBois back to its roots. Open Sunday-Thursday 11 am- 11 pm and Friday-Saturday 11 am-midnight. Doc G's, 208 W. Long Ave., DuBois, PA 15801. (814) 299-7938. [www.docgsbrewing.com](http://www.docgsbrewing.com).

**EVERGREEN WINERY** - Nestled in a sheltered valley in the cool central highlands of Pennsylvania near the highest point on I-80 East of the Mississippi River, Evergreen Valley Vineyards produces fine European wine grapes. In the vineyard and the winery, Evergreen works in partnership with the grapes to help bring out the fine flavors imparted by our unique climate, thus creating award-winning wines of distinctive styles for your enjoyment. Open Friday- Sunday 11 am- 6 pm, except Holidays. Evergreen Valley Vineyards, 752 Evergreen Rd., Luthersburg, PA 15848. 814-583-7575.  
[www.evwinery.com](http://www.evwinery.com).

**KUNES FARM** - Known for their farm grown apples, this 75-year-old family-owned farm has mastered the art of hard cider brewing. There are 3 varieties of Keewaydin Hard Cider, semi-dry, dry and cherry apple. Come during harvest season for the full farm experience or purchase cider year round by calling ahead or purchasing at Otto's brew pub in State College, PA. Kunes Farm, 917 Keewaydin Rd., Frenchville, PA 16836. 814-263-4638 or 814-761-0428. The farm is open mid-July to November from 10 am- 5 pm.



[visitclearfieldcounty.org](http://visitclearfieldcounty.org)





**LAUREL MOUNTAIN WINERY** - A family owned and operated winery since 1995. Our friendly staff offers free wine tasting and large gift shop. Enjoy a glass of wine at tables outside or in the pavilion. tour the Antique Museum, take the tool test and win a bottle. "Sunset at the Winery: events are held June-September. Our annual Cider Pressing and Tasting is held on Sunday of Columbus Day weekend. Laurel Mountain Winery, 1754 Old Grade Road, Falls Creek, PA 15840 814-371-7022. [www.laurelwines.com](http://www.laurelwines.com).

**RACE STREET BREWERY** - If you're looking for a great selection of hand-crafted beer, a menu that changes weekly and feature tastes from around the world, all of which is housed in an industrial setting that rivals any urban scene, by all means give Race Street a try. Lunch hours: Thursday-Friday 11:30 am- 2 pm. Evening hours: Wednesday 4:30 pm- 7 pm, Thursday 4:30 pm- 9 pm, Friday 4:30 pm- 11 pm, Saturday 4 pm- 11 pm. Race Street Brew Works, 511 Spruce St., Suite 2, Clearfield, PA 16830. 814-205-4052.

**STARR HILL VINEYARDS AND WINERY** Located in Curwensville, owner Ken Starr learned the art of winemaking from his father in 1952. He started making his own wine in 1977 and now four generations of wine makers are bottling the largest selection of wine in the county. While at Starr Hill you can visit the gift shop featuring Polish pottery, taste one of their many wines and take a tour of the entire winemaking product. Open year round Monday- Friday. Starr Hill Vineyard & Winery has several retail locations, and it is the first winery in the USA to be located in Walmart stores. For more information on these locations, visit [www.starrhillwinery.com](http://www.starrhillwinery.com). Starr Hill Vineyards and Winery, 861 Bailey Rd., Curwensville, PA 16833. 814-236-0910.

**WAPITI RIDGE WINE CELLARS** - The winery is nestled on a ridge top surrounded by nature here in the PA Wilds of Clearfield County. Being lovers of the outdoors, Wapiti Ridge felt it was essential to bring a touch of nature to its tasting room. Enjoy the elegant but rustic atmosphere while tasting some fabulous wine. Open Wednesday- Saturday 11 am- 6 pm and Sunday 1 pm- 6 pm. Wapiti Ridge Wine Cellars, 2560 Bennetts Valley Hwy., DuBois, PA 15801. 814-371-5700.

FIND & LIKE US ON FACEBOOK

EXIT 120 - CLEARFIELD

Over 20 Wines  
Bloom Pottery, Wine Accessories, Locally Made Products, Honey, Gifts, Antiques & More!

**BEE KIND WINERY**  
Producer of Kind Wines

14325 CLEARFIELD-SHAWVILLE HIGHWAY  
CLEARFIELD, PA 16830 (EXIT 120 - OFF I-80)  
WWW.BEEKINDWINERY.COM (814) 205-4198

Have a Taste of Clearfield County!

861 Bailey Road  
Curwensville, PA 16833

**WINERY**  
CURWENSVILLE 814-236-0910  
861 Bailey Rd

**CLEARFIELD** 814-762-8858  
inside Walmart

**DOBBS** 814-371-1140  
inside Walmart

**Altoona** 814-944-2545  
inside Walmart

**Butler** 724-965-3004  
inside Walmart

**Johnstown** Caring Soap  
inside Walmart

**OUR PENNSYLVANIA LOCATIONS**

**StarrHillWinery.com**

814.765.5734



## DOOLITTLE STATION

# STOP, LOOK & LISTEN

at Doolittle Station



Stop, look and listen to Clearfield County's rich railroad history at Doolittle Station, located beside Dr. Doolittle's Roadside Café & Creamery along state Route 255 in DuBois. Take a step inside a replica B&O station that houses a train museum, an 1880s-style board room and vintage rail cars.

A red 1949 Pullman rail car houses a diner with a 50s motif. The car was used on a high-speed railway to California. An Elvis mannequin greets guests as they enter the car and pass a vintage jukebox. Guests are encouraged to try 50s-themed old classics with an updated twist, farm-to-table menu options prepared by Executive Chef Tara Tigar.

At the back of Doolittle Station, an orange 1913 Alaska parlor car, one of four ever made, provides access to fine dining. The first class car was made in Dayton, Ohio. Guests will find the car's Cuban mahogany interior alluring as they pass the barber shop, porter's pull-down bed and library on the way to their table. Enjoy the farm-to-table menu options. Menu changes seasonally. Diner car is BYOB.

The train museum features a vast collection of railroad memorabilia, including hundreds of photographs documenting local railroad history. One of the photos depicts the infamous 1893 Walter L. Main circus train wreck. The train was traveling from Houtzdale to Lewistown when it derailed along the Tyrone & Clearfield branch of the Pennsylvania Railroad.

After you have enjoyed your dinner stop by for a cold beverage at the newly added Brewery. Be sure to stop by the Model Train Exhibit located across the parking lot from the 50's Diner.

A three-caboose motel is tentatively slated to open. Each caboose would accommodate two people, and a Presidential rail car will be converted into a bed and breakfast.

Doolittle Station is adjacent to the café and creamery complex where you will find laser tag, indoor glow golf, outdoor mini golf, a petting zoo and a party barn.



For more information, visit [www.drdoollittlesroadsidecafe.com](http://www.drdoollittlesroadsidecafe.com).



[visitclearfieldcounty.org](http://visitclearfieldcounty.org)




**LAUREL MOUNTAIN VINEYARD**  
Falls Creek, PA.

- Free Wine Tasting
- Large Gift Shop
- Antique Museum
- Picnic Pavilion
- Sunset Events

Off Rt. 219 N. between DuBois and Brockway (I-80 Exit 97)  
Open Wednesday-Sunday 10 am - 6 pm  
[www.laurelwines.com](http://www.laurelwines.com) 814-371-7022



## Groups Welcome

- Complimentary Rooms/ Meals for Drivers
- Seasonal Packages
- One and Two Day Itineraries

For group planning please contact  
Susan Swales-Vitullo 814.765.5734

### 1600 + Rooms off Interstate 80

# Guitarnia

126 E. Market Street  
Clearfield, PA  
(814)290-6135 Store (407)433-8929 Cell



## BOB's Army & Navy Store

Central Pennsylvania's largest family owned and operated sporting goods store. Over 12,000 sq. feet of retail space with emphasis on hunting accessories, featuring FIREARMS, AMMUNITION, OPTICS, HUNTING CLOTHING, ACCESSORIES, FOOTWEAR, ARCHERY, CAMPING, ARMY SUPPLIES, FISHING TACKLE, SPORTING GOODS

1-800-838-2627 OR 814-765-4652  
[www.bobsarmynavy.com](http://www.bobsarmynavy.com)



**FIREARMS & AMMO**

**FISHING**

**ARCHERY**

**TREE STANDS**

**FOOTWEAR**  
CENTRAL PA'S LARGEST BOOT DEPT

229 East Market Street  
Downtown Clearfield, PA

CALL FOR HOURS

## Historica Plus

Take a step back in time featuring approximately 32,000 sq ft. of antiques/vintage items.

**Open 7 Days a week**  
10:00 AM to 5:00 PM

In the Historic Leitzinger Building  
234 East Market Street, Clearfield PA  
814-762-8520  
[www.historicaplus.com](http://www.historicaplus.com)  
[historicaplus@verizon.net](mailto:historicaplus@verizon.net)

DEALER SPACE AVAILABLE

## The Elk View Co., Inc.

on Winslow Hill  
Benezette, Pa

Gift Shop, Concession, Wine, and Rustic Furniture

Ph: 814-787-8749



814.765.5734





# ONE HEADLIGHT

**W**hy plan a road trip to the backwoods, backroads, backwaters, of Central Pennsylvania? Some might say it's the sweeping curves, quiet roadways and breathtaking views that are building this region as a destination for adventurers worldwide. Others recognize its easy access from Interstate 80 and U.S. Route 219. There are over 40 lodging properties to rest and relax at as you explore the region.

**C**learfield County encompasses 1,154 square miles of Pennsylvania with an elevation ranging from 780 feet at the West Branch Susquehanna River to 2,405 feet in the mountains. The county features spectacular views of gorges, rivers, lakes, forests, hills and valleys and wildlife.

Take a river hugging journey along the West Branch Susquehanna Byway. The Byway is an 85-mile driving tour that allows you to enjoy the West Branch Susquehanna River, scenic destinations, local flavor and historic culture from the seat of your vehicle.

One of our motorist's favorite trips winds through the Quehanna Wild Area, the largest wild area east of the Mississippi. The backroads circle through miles of untapped wilderness with views of Pennsylvania hardwoods, including an award-winning virgin white birch forest at Marion Brooks Natural Area.

In the fall, the largest free-roaming elk herd in the East are very active. Their bugling rings through the mountains as they vie to become the king of the clan. You can stop at one of many wildlife viewing areas and start your list of all the creatures you come in contact with while traveling through Clearfield County.

Spring is a great time to enjoy the awakening of the flora and fauna that decorates the geography of this gorgeous region. Pennsylvania's state flower, mountain laurel is in bloom along with native flowering trees and bushes. Traveling Rockton Mountain in early to mid-June is the best time to see miles of striking mountain laurel readying itself for interested viewers along the highway. The high elevation of this stretch of roadway allows you to delve into the majestic feeling of sitting on top of the world.



Summer travelers often enjoy the motorcycle friendly events that take place around the region. It is a great time to stop by Amish shops or grab an ice cream cone from a small dairy. Clearfield County is one of the friendliest places on earth, where old time values are still a custom honored by most. You can find establishments that welcome bikers with open arms and share stories that will lead you to great adventures for years to come.

One of the country's most unique Harley Davidson shops is located in the City of DuBois. This building, once the site of Goodrich Manufacturing, was transformed into an old-fashioned downtown. Visitors may walk down a street lined with Harley Davidsons that just so happen to be looking for an owner. Feed the parking meters along the sidewalks for charity. With one of the area's best service centers, a gift shop filled with swag and an onsite barber DuBois Harley Davidson is a biker's haven.

Now that you are ready to take a road trip to Clearfield County, planning will be easy with this Half Way to Everywhere travel planner. Use Clearfield County as the hub and spoke stop on your next trip.

We are anxious to hear about your trip! Visit us on Facebook at Clearfield County Recreation and Tourism Authority, and share your photos and stories about your visit to the backwoods, backroads, backwaters, of Clearfield County.



[visitclearfieldcounty.org](http://visitclearfieldcounty.org)



**SUPER 322**  
**Drive-In**

ROUTE 322  
 1960

BETWEEN CLEARFIELD & PHILIPSBURG, PA

SEE THE LATEST MOVIES  
**IN DIGITAL**  
 ON THE BIG SCREEN.

CONCESSION • T-SHIRTS • **Annual CAR SHOW**

814-857-7821  
 \* Open Fri., Sat. and Sun.  
 ALWAYS A DOUBLE FEATURE.  
[www.super322drive-in.com](http://www.super322drive-in.com)



100 North Brady Street  
 371-9772

[www.dayspadubois.com](http://www.dayspadubois.com)



Day Spa duBois is the most luxurious full-service day spa in the area and is the perfect place to come and be pampered.

**We Specialize In:**  
 Swedish, Relaxation, Therapeutic and Hot Stone Massage for Individuals or Couples

**ONE-TIME USE ONLY!**  
 Mention this Ad for **\$5.00 OFF** Individual Massage

Massage Therapists: (From Left)  
 Mandy Camuso, Josh Neff, Linsey Aughinbaugh, Kim Markievich & Brenda Craft



# Curwensville Merchants Association

## Hometown Service with Values

---

Adam's Golden Grill~Aletta's Farm Market~Kevin A. Beardsley Funeral Home~Bouquets by Jill Chidboy Funeral Home~City Drugs of Curwensville~CBT Bank~Country Thyme Junction  
 Curwensville Beverage~Curwensville Community Center~Curwensville Feed Store  
 Curwensville Florist~Goodman's Foodliner~Hidden Star Farms~Eagles Ridge Golf Club  
 Gates Hardware~Kathy's School of Dance~Lezzer Lumber~McGary Chiropractic  
 Northwest Savings Bank~The Progress~Ridgeview Elder Care~Snappy's  
 Star Hill Winery & Vinyard~The Strawberry Tree~The Stuff Store~Tie the Knot~True Value  
 Uptown Computer Repair~Visit Clearfield County~WOKW 102.9

*Home for the Holiday - November*

[www.curwensvillemerchants.com](http://www.curwensvillemerchants.com)





# FAMILY FUN

Looking for something fun and different to do. Experience Clearfield County and what all we have to offer, we are more than just backwoods. backroads. backwaters. Offering plenty of FREE things to do for the entire family. So start planning your next family outing:

## CLEARFIELD

Float down the **West Branch of the Susquehanna River** on a tube, raft, canoe or kayak or take a stroll on the brand new river walk located between the Market St. and Nichols St. Bridges. Then, have a picnic lunch at Lower Witmer Park.

Mountain bike the **Clearfield-to-Grampian Rail Trail**. The 11-mile cinder trail is mostly flat and follows the West Branch of the Susquehanna River. The trailhead is located off of Old Town Rd., Clearfield, PA 16830.

Visit **Liddle Gallery** and view artwork and crafts made by Clearfield County artisans. Imagine what it would be like if you were in one of the paintings. And be sure to admire the large mural on the outside of the building before you enter. Located at 109 E. Market St., Clearfield, PA 16830.

Practice your skateboarding skills at the **Clearfield County Fairgrounds skate park** near Mill Road or challenge your friend to a tennis match at the courts inside the grandstand oval. Located at Stadium Drive, Clearfield, PA 16830.

## CURWENSVILLE

Take a self-guided walking tour of **Bilger's Rocks**, a 300-million-year-old geological phenomenon created by frost wedging. Explore 20 acres of massive rocks that tower up to five stories high and measure up to 20 feet thick. Located at 1928 Bilger's Rocks Rd., Grampian, PA 16838.

Picnic at **Irvin Park** and play basketball or tennis on the free courts. Bring a fishing rod and try your luck along the banks of the West Branch of the Susquehanna River. Located on Irvin Park Rd., Curwensville, PA 16833.

Get your picture taken next to the **Doughboy statue** and read the names of those who proudly served in World War I. Learn about the Bucktail Regiment at nearby **Bucktail Memorial**. Download the free Geocaching app and use your smartphone to find the Bucktails & Doughboys cache. Located between State St. and North St. in Curwensville, PA 16833.

Wander one of many hiking trails at **Curwensville Lake Recreation Area** and read about the Lumber Heritage Region or Curwensville Dam. Try out the playground equipment and take a picnic lunch. Bring your fishing rod and reel in the big one or relax on the beach. Located at 1256 Lake Drive, Curwensville, PA 16833.

## COALPORT

Take a step back in time at **Coalport Area Coal Musuem**. See artifacts donated by family members of former coal miners who wished to have their memories preserved. Located inside the Coalport Community Building at 961 Forest St., Coalport, PA 16627.



[visitclearfieldcounty.org](http://visitclearfieldcounty.org)





## DUBOIS

Stop by **Winkler Gallery of Fine Art** to see a children's carousel made in 1896 by W. H. Halstead in London, England. Marvel at a collection of paintings created by elephants. Located at 36 N. Brady St., DuBois, PA 15801.

Cruise the indoor streets of **DuBois Harley Davidson**, located at 101 W. DuBois Ave., DuBois, PA 15801, then stop by nearby City Park along Parkway Drive. Play a pickup game on the courts or run, walk or bike the Beaver Meadow Walkway.

Take in a baseball game at the beautiful **Showers Field Complex**. The field is home to the DuBois Area High School and Penn State-DuBois baseball teams. Located just off of Maple Ave., DuBois, PA 15801.

## HOUTZDALE

Ride a horse on the **Houtzdale Rails to Trails**. Or walk, hike or bike the trail and stop near Country Convenience to read about the infamous 1893 Walter L. Main circus train wreck. On street parking is available along Hannah St., Houtzdale, PA 16651.

## JANESVILLE

Bring your boat to **Janesville Dam** for a fun-filled day of fishing or play a game of catch at the adjacent Mountz Memorial Park. Located at 525 Walnut St., Smithmill, PA 16680.

## PENFIELD

**Parker Dam State Park** offers many year-round environmental education and interpretive programs at no cost. Through hands-on activities, guided walks and evening programs, participants gain appreciation, understanding, and develop a sense of stewardship toward natural and cultural resources. A small-scale, interpretive maple sugaring operation runs throughout March. Apple cider making is demonstrated each October at the annual Fall Festival.

A small, environmental education center, attached to the park office, offers interpretive displays, games and children's books to look over. The Lou and Helen Adams Civilian Conservation Corps Museum near the breast of the dam educates visitors about the life and times of the corps members. It is open Sunday afternoons during the summer season when volunteers are available or upon request. Wayside exhibits interpreting a 1985 tornado are along Mud Run Road near Tyler Cabin.

Enjoy a nice sunny day and build a sandcastle on the beach and take a dip in the fresh cool waters at Parker Lake or go birdwatching. Located at 28 Fairview Rd., Penfield, PA 15849. Enjoy a family picnic at S.B. Elliott State Park. Picnicking amidst towering pine and oak trees is a treat for the whole family. The park offers ample parking, tables, three reservable picnic pavilions, drinking water and non-flush restrooms. Located along Old Rout 153, Penfield, PA 15849.

Then, visit nearby **Shagger's Inn**, in **Moshannon State Forest**, a shallow water impoundment, provides critical wetland habitat for an abundance of wildlife and a close, secluded spot to canoe, kayak, fish, hunt, wildlife watch & picnic. The wetland contains one of the few nesting areas in PA for Osprey. Waterfowl is common in spring and fall. The surrounding Moshannon State Forest is an excellent place to find Scarlet Tanager, Purple Finch and Wild Turkey. Other wildlife includes beaver, black bear and white-tailed deer.

## QUEHANNA

Spend a day at **Quehanna Wild Area**, the state's largest wildlife area. Bring your binoculars to Hoover Farm wildlife viewing area and listen for the majestic bugle of bull elk. Take in the eye-popping beauty of the largest stand of white birch in the Eastern U.S. and visit the monument at Marion Brooks Natural Area. Then, take a walk on Quehanna Trail and watch for wildlife. Quehanna Wild Area is located along Quehanna Highway in Cameron, Clearfield and Elk counties.





# QUEHANNA'S WILD AND WONDERFUL NATURAL AREA

**D**eep in the Pennsylvania Wilds lies the North Central Region's best kept secret. Quehanna Wild Area, the state's first wildlife region, is located in Northern Clearfield County and Southern Cameron and Elk Counties. It contains portions of the Moshannon and Elk State Forests. Measuring 75 square miles (over 48,000 acres), it is 3 times the size of Manhattan. It's a wild and wonderful playground for hikers and backpackers, mountain bikers, bird watchers, hunters and fishermen.

Quehanna Wild Area is synonymous with outdoor adventure. It's a place to trade iPads and cell phone service for backpacks and binoculars.

Hikers in the wild area have access to 33.6 miles of the 75-mile Quehanna Trail loop. There's rugged terrain and breathtaking vistas. Backpackers are permitted to take part in primitive camping. Trailblazers are eager to catch a rare glimpse of an elk, red fox, bobcat or timber rattlesnake.

In the winter, Quehanna Trail is a prime spot for cross country skiing. Mountain bikers love to traverse Quehanna Highway, which bisects the wild area and is part of the Allegheny Plateau, or one of DCNR's numerous trails. Quehanna Wild Area is full of hardwoods that provide spectacular fall foliage. Spring is great time for mountain bikers to see Pennsylvania's state flower, mountain laurel, in bloom.



Anglers often head to one of the wild area's many streams to catch native brown, brook or rainbow trout. Many of them enjoy a relaxing day along the banks Wykoff Run, located in the heart of Quehanna Wild Area. Others fish at nearby Gifford Run, Medix Run, First Fork or the West Branch of the Susquehanna River.

Bring binoculars for your stroll through one of Pennsylvania Audubon Society's Important Bird areas. Wild area birdwatchers may see American crows, black-capped chickadees, blue jays,



[visitclearfieldcounty.org](http://visitclearfieldcounty.org)



broad-winged hawks, common ravens, hermit thrush, house sparrows, northern water thrush, starling, whip-poor-will and wild turkey.

Quehanna Wild Area contains two state forest natural areas. Marion Brooks Natural Area, located on the northwest edge, is home to the largest stand of white birch in the Eastern U.S. (22 acres). The 1,215-acre Wykoff Natural Area, located in the middle of Quehanna Wild Area, is part of the Elk State Forest. Wykoff is home to red-tailed hawks and golden and bald eagles.

Travelers are encouraged to stop at Beaver Run Dam's pond and wetlands or Hoover Farm's fields and feeding plots to view the largest free-roaming elk herd in the Eastern United States. Visit in September or October to hear a true call of the wild, the majestic bugle of a bull elk.

The entire wild area is open to hunters looking to bag anything from coyotes to black bears to white-tailed deer.

Those venturing into the wild area should carry a first aid kit and emergency contact information, wear proper outdoor attire and maintain a safe distance from wildlife. Hikers are reminded cell service is spotty or non-existent in much of the wild area. For outdoor safety tips, visit [www.americanhiking.org](http://www.americanhiking.org), [www.pgc.state.pa.us](http://www.pgc.state.pa.us) or [www.fishandboat.com](http://www.fishandboat.com).

To begin your Quehanna Wild Area adventure, visit [www.visitquehannaarea.com](http://www.visitquehannaarea.com).

**THE Applewood**  
**BBQ & GRILL**  
 814-637-5063  
 PENFIELD, PA

**Soul Candy Gift Shop**

You'll Find Something Unique Here!

10148 State Park Rd  
 Penfield, PA 15849  
 814-637-5383

**Shop Hours:**

Wednesday:	1 P to 7 P
Friday:	1 P to 7 P
Saturday:	11 A to 5 P
2nd & 4th Sunday:	11 A to 3 P

**Owners:**  
 Rita & Don Olszewski

Visit & Follow our shop at  
<https://www.facebook.com/SoulCandyGiftShop>

**The Strawberry Tree**

"A Friendly, Old House Filled with Gifts from The Heart"

GIFTS & HOME DECOR IN A TWO STORY VICTORIAN HOME.

VISIT OUR TEA ROOM, WALK-INS WELCOME OR CALL AHEAD FOR A RESERVATION

GIFT SHOP HOURS:  
 TUES. - FRI. 10- 5:30, SAT. 10- 5:30, SUN. 12- 4  
 TEA ROOM HOURS: TUES. - SAT. 11 - 3, SUN 12-3

Seasonal & Holiday Accents • Framed Prints • Thompson Candles • Park Designs  
 Pottery & Fabric Accents • Jewelry • Country Shelves • Garden Decor • Florals  
 Music Furniture • Lamps • Quilted Throws • Music • Primitive Samplers •  
 Camille Beckman scarves, fashion accessories • Strawberry Tree Personal Care Products

**STRAWBERRYTREESHOP.NET**

**578 STATE STREET, CURWENSVILLE PA**  
**814-236-8328**

DINING

# DINING

in Clearfield County

## CLEARFIELD

### After Dark, The

American

150 Industrial Park Rd., Clearfield • (814) 765-9100  
[facebook.com/TheAfterDarkClearfield](https://www.facebook.com/TheAfterDarkClearfield)

### Angry Bean/Ethan's Café

Coffee/Gourmet Sandwich Shop

237 E. Market St., Clearfield • (814) 765-8101  
[www.ethanscafe.com](http://www.ethanscafe.com)

### Applewood BBQ & Grill

BBQ

12499 Bennetts Valley Hwy., Penfield  
(814) 637-5063

### Billy's Burgerland

American

509 W. Front St., Clearfield • (814) 765-1113

### Buck's Pizza

Pizzeria/Italian

3055 Park Place, Clearfield • (814) 765-7767  
[www.buckspizza.com](http://www.buckspizza.com)

### Burger King

Fast Food

14512 Clearfield-Shawville Hwy., Clearfield  
(814) 765-2127

### Buster's Sports Bar

American Grill/Wings

512 Daisy St., Clearfield • (814) 765-5969

### Denny's Beer Barrel Pub

American

1452 Woodland Rd., Clearfield • (814) 765-7190  
[www.dennysbeerbarrelpub.com](http://www.dennysbeerbarrelpub.com)

### Dutch Pantry Family Restaurants

American

14680 Clearfield-Shawville Hwy., Clearfield  
(814) 765-2137

### Express Café & Convenience

American

308 E. Market St., Clearfield • (814) 768-7824

### Fat Belly Deli

American

1308 S. Second St., Clearfield • (814) 768-7700

### Fox's Pizza Den

Pizzeria/Italian

1121 Bigler Ave., Clearfield • (814) 765-6455

### Fun Central

American Grill

232 Market St., Clearfield  
(814)-768-7740 • [www.funcentral.biz](http://www.funcentral.biz)

### Gio's BBQ

Barbecue

2829 Woodland Bigler Hwy., Woodland  
(814) 857-7714 • [www.giosbbq.com](http://www.giosbbq.com)

### Legends Sports Bar & Grill

American

410 Daisy St., Clearfield • (814) 762-8777  
[legendsclearfield.com](http://legendsclearfield.com)

### Mary's Place

American/Wings

115-117 S. Third St., Clearfield • (814) 762-8570

### Meadows at Gideon's Crossing, The

Ice Cream

14319 Clearfield-Shawville Hwy., Clearfield  
(814) 765-8340 • [www.meadowsfrozenscustard.com](http://www.meadowsfrozenscustard.com)

### Moena Restaurant

Fine Dining

215 E. Market St., Clearfield • (814) 765-1564  
[www.moenas.com](http://www.moenas.com)

### Neeper's Sweet Treats

Ice Cream/Candy

117 E. Market St., Clearfield • (814) 761-2253

### Over the Mountain

Grill/Wings

6456 Rockton Mountain Hwy., Clearfield  
(814) 583-5575

### Owens General Store

Ice Cream/Candy/Snacks

2806 Allport Cutoff, Morrisdale • (814) 592-1880

### Panda Gourmet Buffet

Chinese

160 Plaza Dr., Clearfield • (814) 765-5300

### Pizza Hut WingStreet

Pizzeria

1802 Daisy St. Ext. Suite 300, Clearfield  
(814) 765-1579 • [www.pizzahut.com](http://www.pizzahut.com)

### Race Street Brew Works

Microbrewery

511 Spruce St. Suite 2, Clearfield • (814) 933-2960  
[www.racestreetbrew.com](http://www.racestreetbrew.com)

### Santinoceto's Italian Market

Italian Market

304 N. Third St., Clearfield • (814) 577-0074

### Scotto's Pizza

Pizzeria/Italian

122 E. Market St., Clearfield • (814)-768-7772

### Spanky's Courthouse Café

Home cooked

24 N. Third St., Clearfield • (814) 765-4148

### Snappy's

American

14543 RT 879 Clearfield Shawville Hwy., Clearfield  
(814) 762-8181

### St. Charles Café & Underground Club

American/Italian

226 N. Third St., Clearfield • (814) 765-7782

### The Toasted Monkey

American

1405 Washington Ave., Hyde • (814) 765-2526  
[www.thetoastedmonkeytavern.com](http://www.thetoastedmonkeytavern.com)

## COALPORT

### Coalport Brother's Pizza

Pizzeria/Italian

917 Main St., Coalport • (814) 672-3332

### Cossick's Central Hotel

American

713 Main St., Coalport • (814) 672-3152

### Ginger's Family Restaurant

American

861 Main St., Coalport

### Josie's Family Restaurant

Home Cooked

543 Main St., Coalport • (814) 672-5004

## CURWENSVILLE

### Adam's Golden Grill

American Grill

328 State St., Curwensville • (814) 236-3000

### Brothers Pizza & Grinders

Italian/Pizzeria

506 Meadows St., Curwensville • (814) 236-7505  
[www.gotobrothers.com](http://www.gotobrothers.com)

### Central Hotel

American

300 Filbert St., Curwensville • (814) 236-9930

### Checkerboard Pizza

Italian/Pizzeria

225 Main St., Grampian • (814) 236-2118  
[www.thecheckerboardpizza.com](http://www.thecheckerboardpizza.com)

### DJ's Pizza

Italian/Pizzeria

475 State St., Curwensville • (814) 236-1000



visitclearfieldcounty.org



## Hangar 453 Restaurant and Pub, LLC

*American Grill*  
11035 Curwensville-Tyrone Hwy., Olanta  
(814) 236-0620

## Snappy's

*American*  
331 State St., Curwensville, (814) 236-8380

## The Smokehouse

*Home Cooked*  
408 Filbert St., Curwensville • (814) 236-0390

## The Strawberry Tree

*American*  
578 State St., Curwensville • (814) 236-8328  
[www.strawberrytreeshop.com](http://www.strawberrytreeshop.com)

## DUBOIS

### Bamboo Garden

*Mongolian Grill*  
5522 Shaffer Rd., DuBois • (814) 371-6550

### Bobette Motel & Diner

*American*  
2021 Blinker Parkway, DuBois • (814) 371-6110  
[www.bobettemotel.com](http://www.bobettemotel.com)

### Buck's Pizza

*Pizzeria/Italian*  
29 Corbet Rd., DuBois • (814) 371-4500  
[www.buckspizza.com](http://www.buckspizza.com)

### Calliari's Bakery

*Italian*  
318 DuBois St., DuBois • (814) 371-4781  
[calliarisbakery.com](http://calliarisbakery.com)

### Doc G's Brewing Co.

*Microbrew*  
208 West Long Avenue, DuBois • (814) 299-7938  
[www.docgsbrewing.com](http://www.docgsbrewing.com)

### Dr. Doolittle's Roadside Café

*American*  
1290 Rich Hwy., DuBois • (814) 375-7080  
[www.drdoollittlesroadsidecafe.com](http://www.drdoollittlesroadsidecafe.com)

### DuBois Diner

*Home-style*  
150 W. DuBois Ave., DuBois • (814) 371-3463  
[www.duboisdiner.com](http://www.duboisdiner.com)

### Dutch Pantry Family Restaurants

*American*  
2044 Rich Hwy., DuBois • (814) 371-6987

### Eastside Sports Bar

*American Grill/Wings*  
318 W. DuBois Ave., DuBois • (814) 375-2727

### Firehouse Pizzeria

*Pizzeria/Italian*  
338 W. Long Ave., DuBois • (814) 371-8999  
[firehousepizzeria.net](http://firehousepizzeria.net)

### Fireside Philly Steaks

1 West Long Ave., DuBois (814) 503-4188  
[www.facebook.com/Firesidephillysteaks](http://www.facebook.com/Firesidephillysteaks)

### The Fort Worth Restaurant & Coyote Joe's Lounge

*Home-style*  
229 W. Long Ave., DuBois • (814) 371-7570  
[www.duboisfortworth.com](http://www.duboisfortworth.com)

## Hockman Candy

*Homemade Candy*  
2 W. Long Ave., DuBois • (814) 371-9484  
[www.facebook.com/Hockman-candy-468270816552366](http://www.facebook.com/Hockman-candy-468270816552366)

## Hoss's Family Steak & Sea House of DuBois

*Steak & Seafood*  
675 Liberty Blvd., DuBois • (814) 375-1221  
[www.hosss.com](http://www.hosss.com)

## Julio's Tavern

*American*  
29 S. Jared St., DuBois • (814) 375-7430  
[www.juliostavern.com](http://www.juliostavern.com)

## Kookie Kreations

*Bakery*  
5522 Shaffer Rd., DuBois • (814) 771-8971  
[www.facebook.com/kookie.kreations.9](http://www.facebook.com/kookie.kreations.9)

## Lakeview Lodge

*American*  
3871 Bay Rd., DuBois • (814) 913-1430  
[www.treasurelakepoa.com](http://www.treasurelakepoa.com)

## Luigi's Restaurant

*Fine Italian Cuisine*  
32 N. Brady St., DuBois • (814) 375-9113  
[www.luigisrestorante.com](http://www.luigisrestorante.com)

## M&M Scottos Pizza

*Pizzeria/Italian*  
5522 Shaffer Rd., DuBois (814) 371-1115

## Mum's Bakery A Taste of Home

*Bakery*  
2 S. Main St., DuBois • (814) 503-8670

## Pizza Hut WingStreet

*Pizzeria*  
1566 Bee Line Hwy., DuBois • (814) 375-9202  
[www.pizzahut.com](http://www.pizzahut.com)

## Quizno's

*Sandwich Shop*  
2807 Bee Line Hwy., DuBois • (814) 375-2166

## Scottish Heights Golf Club & Lodge

287 Scottish Heights Dr., Brockport • (814) 265-4653

## Scotty's Donuts

*Donuts*  
304 S. Brady St., DuBois • (814) 371-8090

## Snappy's

*American*  
2807 Bee Line Hwy., DuBois (814) 375-2166

## Station 101

*Gastro Pub*  
2285 Bee Line Hwy., DuBois • (814) 503-852  
[station101pub.com](http://station101pub.com)

## The Italian Oven

*Italian/Salad Bar*  
5548 Shaffer Rd., DuBois • (814) 371-6836

## The Tannery on the Green

*American*  
10 Lakeside Ave., DuBois • (814) 371-7540  
[www.duboiscountryclub.com](http://www.duboiscountryclub.com)

## Uzi's Pastries

*Pastries*  
7 N. Brady St., DuBois • (814) 371-2253

## Valley Dairy Restaurant

*American*  
18 Hoover Ave., DuBois • (814) 503-8171

## HOUTZDALE

### Green Acres

*Home Cooked*  
5281 Green Acce Rd., Houtzdale • (814) 378-7965

### Houtzdale's The Remedy

716 Hannah St., Houtzdale • (814) 497-4210

### Lia's Pizza and Italian Restaurant

*Pizzeria/Italian*  
633 Spring St., Rte. 53, Houtzdale • (814) 378-5789

### Snappy's

*American*  
712 Elizabeth Street, Houtzdale • (814) 378-8765

## OSCEOLA MILLS

### CC's Country Convenience Store

*American*  
3843 Walton St., Osceola Mills • (814) 339-7370

### The Rendezvous

*American*  
847 Drane Hwy., Osceola Mills • (814) 339-6607

## PHILIPSBURG

### McClure's American Diner

*American*  
1841 Philipsburg-Bigler Hwy., Philipsburg  
(814) 342-5304

### Pizza Hut WingStreet

*Pizzeria*  
952 N. Front St., Philipsburg • (814) 342-1980  
[www.pizzahut.com](http://www.pizzahut.com)

### Snappy's

*American*  
604 Front St., Philipsburg (814) 342-6533

### The Coffee Corner

*Coffee/Bakery*  
1023 N. Front St., Philipsburg (814) 343-4800

## QUEHANNA WILDS

### Benezette Hotel

*American*  
95 Winslow Hill, Benezette • (814) 787-4240

### Medix Hotel

*American*  
23155 Quehanna Hwy., Benezette • (814) 787-5920  
[www.medixhotel.com](http://www.medixhotel.com)

### Old Bull Café

*American*  
55 Church St., Benezette • (814) 787-7545

### Quehanna Motor Lodge

*American*  
818 Quehanna Hwy., Karthaus • (814) 236-4371  
[www.quehannamotorlodge.com](http://www.quehannamotorlodge.com)

### Redwood Inn

*American*  
9426 Gillingham Rd., Lecontes Mills • (814) 263-4107

### Riverfront Bar & Grill

*American*  
1646 Market St., Karthaus • (814) 263-4484  
and DuBois.

814.765.5734



# BACKROADS ADVENTURE

**W**e know visitors to the backwoods. backroads. backwaters. are in search of something different, something out of the ordinary. If taking the road less traveled is how you will write your story, these backroads explorations are the perfect choice. These routes will be especially fun at dusk for wildlife viewing and spotting for nocturnal wildlife.

Spotlighting is a unique opportunity that very few states allow. In the west, CO, WY etc. spotlighting is illegal and strictly forbidden, but not in PA. Spotlighting allows you to locate game that may only move nocturnally, and provides hours of recreational entertainment. This is a chance to locate a trophy game animal, for the small price of a spotlight and a little gas. Make sure you familiarize yourself with PA's law on spotlighting which includes shining a light on any building, disturbing farm animals, spotlighting after 11 PM or during deer hunting season.

We chose routes which take you on a combination of dirt, gravel and paved roads that are decorated with sights that will become part of your eternal memory. All roads are passable in a car, but clearances may be low and road maintenance will vary by season. Choose your vehicle wisely. These roads are not always maintained regularly so signs and markers may be missing, facing the wrong way, set back from the intersections or made of wood, stone or metal.

Like all activities in the backwoods. backroads. backwaters. always put safety first. Be sure to review your trip ahead of time and don't forget your camera, a Clearfield County map and a GPS if available. Visit Clearfield County's GIS website <http://gis.clearfieldco.org/orthopreview.html> for 3D maps of all the roads and landscape. Also cell phone service is limited in remote areas. You can check for coverage by visiting <http://opensignal.com/network-coverage-maps>.

*Please share your experiences and photos on our website or social media pages. We love hearing from our visitors and are always looking to make your experience more enjoyable.*

## Elk Center from Clearfield Hotels

This route is 30 miles and about 2 hours of driving time on roads that are narrow windy and vary between gravel/dirt and paved. Leave additional time to enjoy the extravagant scenery, have a bugle burger and experience the Elk Viewing Center. Start at the

hotels in Clearfield (Exit 120 off I-80). Drive on SR 879 East along the West Branch Susquehanna River towards Frenchville. Make a left onto Knobs Road (T636). You will be on Knobs Rd. for a while and the road will turn into a dirt and gravel. Make a left on Caledonia Pike (T873/T464) follow the Caledonia Pike to Shagger's Inn, a shallow water impound with nesting for osprey. Just past the lake make a right onto Shagger's Inn Rd. (The road marker is a stone marker and is set back in). This is a narrow road that runs along a deep gorge. At the Y in the road, go left on Medix Grade Rd. (There is a waterfall about .10 of a mile at the right of the Y. It is on the left side of the road, you will see a turnaround area here) Medix Grade Rd. is not clearly marked at this intersection but will be marked as you drive along. You want to stay straight onto Medix Run Rd. Next, make a left onto the Quehanna Highway (2004). Then, make a right onto SR 555. Before the Benezette Store, turn left onto Winslow Hill and follow this road to Homestead Drive. The entrance for the Elk Country Viewing Center is located at 134 Homestead Dr. You can have dinner at the Benezette or Medix Hotel and sample some local wine at Benezette Wines.

**NOTE:** Quehanna Highway is an alternative route that winds you past Marion Brooks Natural Area, an elk blind and Beaver Run. If you stay straight on SR 879 East, the Quehanna Highway is straight at the Karthaus Intersection. Finish the directions onto SR 555.

## DuBois Harley Davidson to Bilger's Rocks

If you like scenic views this 1.5 hour/ 31-mile driving tour is perfect for you. Start at DuBois Harley Davidson, located at 101 W. DuBois Ave., DuBois, and turn left onto W. DuBois Ave. Travel 3 blocks and make a left onto DuBois Street. When you see Nelson House, bear left onto N. Main St. You will stay on Main Street for about 1 mile, passing the historic Rumbarger Cemetery along the way. At the Hospital Ave. traffic light, stay straight to continue on S. Main St. Travel for 2.1 miles, and turn right onto Blinker Parkway (SR 119). Go straight through the light then veer left onto Stanley Road. After you cross the rail road tracks, stay to the left. The road will turn into Helvetia Road. At the U.S. 322/SR 410 intersection, go straight onto 322 then make a quick right before the Dan Henry Service Station onto Golden Yoke Road. You will pass St. Luke Church on the right





as you follow Golden Yoke Rd. The road will split - stay to the left on Golden Yoke Road. This road is windy and narrow and will change to Schucker's Orchard Rd. At the Y continue straight onto Saddle Club Road. Follow Saddle Club Road for about 1 mile. Turn right onto Hatten Rd. At the stop sign, turn right onto Irishtown Road, which turns into Walltown Rd. Then, turn right onto U.S. 219 South for a short time and make a left onto 6th St. At the stop sign, turn right onto Bilger's Rocks Road. Make a left into the Bilger's Rocks parking area, located at 1928 Bilger's Rocks Rd.

**NOTE:** Route 410 is home to several Amish Shops. This route is not far off the path and would be a nice drive before heading to Bilger's Rocks.

### McGee's Mills Covered Bridge to Bloody Knox Cabin

This 27 mile/1.5 hr. adventurous driving route will wind you through country filled with tons of sights to see. You may want to pack a picnic lunch to enjoy at one of the attractions you will pass along this route. There are miles of fields to enjoy spotlighting. Most of the route is paved and should be OK for a car with slow travel. Start on Cover Bridge Rd. just off of U.S. 219 and follow the road through the McGees Mills Covered Bridge. Proceed straight at the stop sign onto Ridge Rd. At the next stop sign, turn left onto Town Rd. At the split in the road, turn left onto La Jose Rd. Cross the railroad tracks and veer to the right to remain on La Jose Rd. La Jose Rd. turns into Cherry Corner Rd. and then Irvona Rd. At the crossroads, make a hard left onto Ansonville Rd. Stay straight on Ansonville Road and cross SR 729. At the next stop sign, make a left on Douglas Rd. toward New Millport. At the next Y, turn right on Zion Road toward Curwensville. Take SR 453 South to find Bloody Knox Cabin. The cabin is located on the left in Kellytown. Be sure to read the history of Bloody Knox Cabin on our website at <http://visitclearfieldcounty.org/destinations/heritage/bloody-knox/>.

### Osceola Veterans' Memorial to Janesville Dam

This southern county driving tour is about an hour and 15 minutes or 19 miles. Start at 600 Lingle Rd., the home of the Osceola Mills Veterans Memorial and the Osceola Volunteer Library. Turn Left onto Curtain St. and proceed out of town. Veer to the right onto Bucket Line Rd. At the stop sign, make a left onto Scotch Hollow Rd. When the road splits, stay to the left on Scotch Hollow Rd. At the stop sign, turn right onto Coal Run Rd. Then you have a choice either continue on Coal Run Road then make a left onto Ashland road which turns into Parsonville road. (Or for a rougher bumpy scenic route make the first left in about 10 yards onto Cowfer Rd. This is a narrow dirt road that is about 2 miles long and takes you through the backwoods. Stay straight on Cowfer Road until you meet the paved road at the stop sign. Turn Left onto Parsonville Rd.) At Houtzdale, stay straight through first stop sign. As you start down the hill start looking for Hanna St. and turn right onto Hannah St. Make a left onto Kendrick Rd., this Street sign is hard to see but there is a fire hydrant and it is in a housing area. Stay straight at the intersection onto Miriam Street (SR 253 South) past the Pipe and Pistol Restaurant. At stop sign, go left to continue on Miriam St. At the stop sign, go left on Union St. Then, at the next stop sign, go right onto Main St. (SR 453 South). Main St. turns into Viola Pike. Veer right onto Walnut Street, then go straight past the VFW at the stop sign. Janesville Dam/Mountz Memorial Park will be on the left, at 194 Walnut St., Smithmill. Mountz Memorial Park is a great facility with a playground and picnic area.


### St. Severin's Log Church to Highest Point in Clearfield County

The combination of nature and history is one of the things that makes our area stand out. This driving route will take you 1.25 hours winding through 29.5 miles of photographic countryside. From the church turn right onto Kylertown Road (Rt 53) in about .3 miles turn right onto Sullivan Grove Rd. This road changes from paved to dirt and is lined with tall pine trees. At the stop sign turn left onto Rolling Stone Rd, be sure to keep your eyes peeled for the red shed with a circus elephant on it. Make a right just past Paul Gable & Son's Electric onto Second Street. Then at stop sign turn right onto Schoonover Road. Continue on Schoonover you will need to stay to the right be sure to not take Davis Road. You will pass the West Branch Sportsman Club then at intersection turn



right onto Deer Creek Road (Deer Creek Road is not marked but you will know to go right here). You will be on Deer Creek Road for almost 6 miles and will see a small John Deere tractor marking Fish's Farm then there is a kayak/fishing area if you want to stop for a break this is a good halfway point. Turn left onto Congress Hill Road (this road is a sharp left and you can see SR 879 straight ahead) follow this road for about a mile then stay straight onto Short Cut Road then turn right at stop sign back onto Congress Hill Road. At the stop sign make a right onto SR 879 Then make the first left onto East LeContes Mills Road (This road may not be marked) you will see the old Girard School as you turn in. You're only on this road a short time and you need to veer to the right onto Gillingham road. You will be on this road for nearly 4 miles then veer right at cemetery onto Odessa Road. Turn right onto Knobs Road and travel 2.6 mil to left onto Chestnut Ridge Road. (the marker for Chestnut Ridge is stone and is set off the road.) Follow Chestnut Ridge for 2.1 miles up hill to the parking area. You have arrived at the highest point in Clearfield County and Pennsylvania State Game Lands 94. Enjoy a hike or just sit and watch for wildlife.

**Note:** Make sure you plan your trip to and from these destinations before you leave. It will depend on where you are coming from but there will be additional travel time getting to and from the destinations.



814.765.5734



# Clearfield County

## Dubois



## Clearfield



Jefferson County



visitclearfieldcounty.org



## Popular Attractions

1. Bilger's Rocks
2. Hegarty Mansion
3. Coalport Coal Museum
4. Clearfield County Fair Grounds
5. Denny's Beer Barrel Pub
6. Janesville Dam
7. Elk Scenic Drive
8. Shagger's Inn Dam
9. Rock Run ATV Park
10. Grice Museum
11. Super 322 Drive-In Theatre
12. DuBois Community Park
13. Penn State University DuBois Campus
14. Lock Haven Univ. Clearfield Campus
15. Wildride Motocross and Quad Track
16. Winkler Gallery of Fine Art
17. Treasure Lake
18. Karthaus Furnace
19. McGees Mills Covered Bridge
20. DuBois Visitor Center
21. DuBois Mall

Visit Clearfield County Office (Logo)



### Local Golf Courses

- Treasure Lake Gold & Silver (Dubois)
- Beechwoods Golf Course (Dubois)
- Dubois Country Club (Dubois)
- Kenterra Golf Course (Luthersburg/Dubois)
- Eagles Ridge Golf Club (Curwensville)
- Chetremon Golf Course (Westover)


Note: All areas are approximate or suggest the most local town



### Local Vineyards

- Starr Hill Vineyards (Curwensville)
- Bee Kind Winery (Curwensville)
- Evergreen Valley Vine. (Luthers.)
- Laurel Mountain Winery (Dubois)
- Benezette Wines
- Wapiti Ridge Winery

Note: All areas are approximate or suggest the most local town



### Local Airports

- Dubois Airport (Dubois)
- Clearfield Airport (Clearfield)

Note: All areas are approximate or suggest the most local town

## Map Legend

- Pennfield Loop
- West Branch Susquehanna Byway
- Bigler's Rock Loop
- State Routes
- Interstate 80
- State Parks
- Rail Trails
- Rivers
- State Parks



# FISHING IN CLEARFIELD

**G**rab your bait and head for Clearfield County's backwaters. You just may wrestle in that "Big One" the locals have been bragging about! Clearfield County has miles of largely navigable streams and lakes. You can drop your anchor and patiently wait, put your waders on to get some quality fly fishing in, or simply have a seat at streamside and plop a night-crawler into the water. Something's always jumping somewhere!

Enjoy fishing the 20-acre Parker Lake at Parker Dam State Park. Electric powered and non-powered boats are permitted if registered or displaying a valid Launch Permit, and you can enjoy fishing Parker Lake that is an Approved Trout Water, which means it is CLOSED to fishing from March 1st until the opening of Trout Season at the park. Several times a year, Pennsylvania Fish and Boat Commission stocks Parker with trout. Anglers can also catch sunfish and brown bullhead. Parker Dam State Park does not have a designated handicapped fishing area, although there is an area that is accessible. In southern Clearfield County, Janesville Dam does have a designated handicapped fishing area that makes it easy for everyone to enjoy the sport.


One hundred and two miles of the 228-mile West Branch of the Susquehanna River meanders through the county. In fact, Clearfield County has the only section of the West Branch of the Susquehanna River that is stocked by Pennsylvania Fish and Boat Commission (PFBC). At the beginning of the 2014 fishing season, the PFBC designated the West Branch with Third Class A wild trout status.

Kids will enjoy dropping their line off of several bridges along the West Branch of the Susquehanna River. Hog Back Bridge, SR 879, is located between Curwensville and Clearfield. You can travel further down the river and stop at the Hyde, Market Street or Nichols Street Bridges. Kids also enjoy fishing along the river banks alongside the bridges.



If your preference for fishing includes finding spots no one else knows of, Quehanna Wild Area is speckled with streams that are as scenic as they are plentiful. Native brook trout are especially fun to catch and release. Solitude is promised - you can fish all day and never see another human being. You can find solitude in Moshannon State Forest at Shagger's Inn. Shagger's Inn is a warm water fishery which offers a variety of species.

Resident and non-resident licenses are available at Jim's Sports Center, Bob's Army & Navy, Belding & Mull Philipsburg and Walmart in Clearfield and DuBois. All of these fishing spots have tackle gear.



Contact us at [ccrta@visitclearfieldcounty.org](mailto:ccrta@visitclearfieldcounty.org) or visit [www.visitclearfieldcounty.org](http://www.visitclearfieldcounty.org) for special fishing events.



visitclearfieldcounty.org





**WINKLER GALLERY & Art Education Center**

Come view and purchase works created in mediums including: painting, photography, ceramics, fiber art, digital art, sculpture and more from 20+ local and regional artists.

We now offer art classes and workshops for all ages.

**36 N. Brady Street  
Downtown DuBois  
(814) 375-5834  
winklergalleryoffineart.org**

Tues. - Thurs. 11AM - 5PM  
Fri. and Sat. 11AM - 6PM  
Sundays Reserved for Private Events

**DuBois Mall**

A great place to shop & relax.

Follow us on Facebook

[www.DuBoisMallPA.com](http://www.DuBoisMallPA.com)

## Visit Punxsutawney for a really "phun" time!

The **Mahoning Shadow Trail** is a 15-mile reclaimed railroad bed open to pedestrians & non-motorized vehicles. The wooded trail "shadows" the Mahoning Creek as it meanders past displays of wildflowers, historic coke ovens, and a waterfall.  
[Mahoningshadowtrail.org](http://Mahoningshadowtrail.org)

Learn about Punxsutawney & Groundhog Day history at the museums of the Punxsutawney Area Historical & Genealogical Society.  
[Punxsyhistory.org](http://Punxsyhistory.org)

Take your picture with all thirty-two **Phantastic Phil** public art sculptures. Map & guide available at the Chamber of Commerce, 102 W. Mahoning St.  
[Punxsutawney.com/phils](http://Punxsutawney.com/phils)

Browse the shops quaint shops of Downtown Punxsutawney and relax or listen to a summer concert at beautiful **Barclay Square** in the center of town.

See Punxsutawney Phil in **Phil's Burrow** at the Library, adjacent to Barclay Square, then stop at Groundhog Club Headquarters to see rare and historic Groundhog Day memorabilia. A must-see for the avid Phil fan!  
[Groundhog.org](http://Groundhog.org)

Visit **Gobblers Knob**, where Phil makes his annual Feb. 2 winter prognostication. Walk the wooded Gobblers Knob trail to enjoy the metal art sculptures and informative displays along its path.  
[Groundhog.org](http://Groundhog.org)

At the **Weather Discovery Center** you can create a thunderstorm, be a TV weather forecaster, test your knowledge of extreme weather safety and learn some interesting facts about groundhogs while you explore the science and folklore of weather in a 101-year-old former post office.  
[Weatherdiscovery.org](http://Weatherdiscovery.org)

Call 1-800-752-PHIL for your FREE map & guide!  
[VisitPunxsutawney.com](http://VisitPunxsutawney.com) · [Punxsutawney.com](http://Punxsutawney.com)



# HOTELS AND MOTELS

	Number of Rooms	Room Rate	Breakfast- Continental [C] Full [F]	In room Ref / Microwave	Pet Friendly	Indoor [I] Outdoor [O] None [N] Pool	Health/Exercise Room	Restaurant [R] / Lounge [L] onsite	Internet-High Speed [HS] Wireless [W]	Special Packages Available	Business Center	Conference Space-available	Handicap-Accessible
<b>BENEZETTE HOTEL</b> 95 Winslow Hill, Benezette 814-787-4240 • <a href="http://www.benezettehotel.com">www.benezettehotel.com</a>	8	Seasonal \$\$-\$\$\$		⊙				R-L W	⊙				♿
<b>BEST TRAVEL INN</b> 1896 Philipsburg Bigler Highway, Philipsburg • 814-342-2004	21	Seasonal \$		⊙					W				
<b>BEST WESTERN</b> 82 North Park Place, DuBois 1-800-WESTERN • 814-371-6200 • <a href="http://www.bestwestern.com">www.bestwestern.com</a>	55	Seasonal \$\$-\$\$\$	C	⊙	🐕		♿		HS/W	⊙	⊙	⊙	♿
<b>BEST WESTERN PLUS</b> 14424 Clearfield-Shawville Highway, Clearfield 1-800-780-7234 • (814) 768-1049 • <a href="http://www.bestwestern.com/clearfieldpa">www.bestwestern.com/clearfieldpa</a>	69	Seasonal \$\$-\$\$\$	C	⊙		I	♿		W		⊙		♿
<b>BOBETTE MOTEL</b> 2021 Blinker Parkway, DuBois (814) 371-6110 • <a href="http://www.bobettemotel.com">www.bobettemotel.com</a>	18	\$		⊙	🐕			R W					
<b>BUDGET INN</b> 6321 Clearfield Woodland Highway, Clearfield (814) 765-2639 • <a href="http://www.Budgetinn.com">www.Budgetinn.com</a>	28	\$	⊙	⊙	🐕				W				
<b>COMFORT INN</b> 1821 Industrial Road, Clearfield 1-800-4-CHIOCE • 814-768-6400 <a href="http://www.comfortinn.com/hotel-clearfield-pennsylvania-PA466">www.comfortinn.com/hotel-clearfield-pennsylvania-PA466</a>	70	Seasonal \$\$-\$\$\$	C	⊙		I	♿		W	⊙	⊙	⊙	♿
<b>COMFORT SUITES</b> 10 Lakeside Avenue, DuBois • 814-371-7540	65	Seasonal \$\$-\$\$\$	C	⊙		I	♿	R-L W	⊙	⊙	⊙	⊙	♿
<b>FAIRFIELD INN &amp; SUITES BY MARRIOTT</b> 2219 Bee Line Highway, DuBois 814-371-2260 • <a href="http://www.fairfieldinn.com/dujfi">www.fairfieldinn.com/dujfi</a>	91	Seasonal \$\$-\$\$\$	C	⊙		I	♿		W		⊙	⊙	♿
<b>HAMPTON INN DUBOIS</b> 1582 Bee Line Highway, DuBois 1-800-Hampton • 814-375-1000 • <a href="http://www.dubois.hamptonInn.com">www.dubois.hamptonInn.com</a>	96	Seasonal \$\$-\$\$\$	C	⊙		I	♿		W	⊙	⊙	⊙	♿
<b>HAMPTON INN CLEARFIELD</b> 1777 Industrial Park Road, Clearfield 814-765-8300 • <a href="http://www.clearfield.hamptoninn.com">www.clearfield.hamptoninn.com</a>	69	Seasonal \$\$-\$\$\$	C			I	♿		W	⊙	⊙	⊙	♿
<b>HOLIDAY INN EXPRESS CLEARFIELD</b> 1625 Industrial Park Drive, Clearfield 1-888-465-4329 • 814-768-7500 • <a href="http://www.hiexpress.com/clearfieldpa">www.hiexpress.com/clearfieldpa</a>	80	Seasonal \$\$-\$\$\$	C	⊙		I	♿		W		⊙		♿
<b>HOLIDAY INN EXPRESS &amp; SUITES DUBOIS</b> 1690 Rich Highway, Dubois 1-888-465-4329 • 814-371-8900 • <a href="http://www.hiexpress.com">www.hiexpress.com</a>	79	Seasonal \$\$-\$\$\$	C	⊙		I	♿		HS/W	⊙	⊙		♿
<b>HOMWOOD SUITES BY HILTON</b> 15 Industrial Drive, DuBois • 814-503-8944 <a href="http://www.dubois.homewoodsuites.com">www.dubois.homewoodsuites.com</a>	106	Seasonal \$\$-\$\$\$	F	⊙		I	♿		W		⊙	⊙	♿
<b>MEDIX HOTEL</b> 23155 Quehanna Highway, Benezette • 814-787-5920 <a href="http://www.medixhotel.com">www.medixhotel.com</a>	7	Seasonal \$\$-\$\$\$			🐕			R-L W					
<b>QUEHANNA MOTOR LODGE</b> 818 Quehanna Highway, Karthaus 814-263-4371	10	\$ - \$\$						R-L W				⊙	♿
<b>ROADWAY INN</b> 6259 Woodland Highway, Clearfield 1-800-4-Choice • 814-765-7587	34	\$ - \$\$	C	⊙					W				♿
<b>SUPER 8</b> 14597 Clearfield-Shawville Highway, Clearfield 1-800-454-3213 • 814-768-7580 <a href="http://www.super8.com/Super8/control/Booking/property_info?propertyId=08124">www.super8.com/Super8/control/Booking/property_info?propertyId=08124</a>	80	Seasonal \$\$-\$\$\$	C	⊙	🐕				HS	⊙	⊙	⊙	♿



# Victorian Loft

'On the River in Historic Clearfield'

Circa 1894

## Bed & Breakfast

Memorable Breakfast  
Homemade Baked Goods  
A/C, Cable TV, Internet  
Rooms or Suite

Walk to Restaurants,  
Theaters, Shops & Parks

PaWildsVacation.com



# Cedarwood Lodge



3 Bedroom Mountain Cabin  
on eight acres in the heart  
of the  
Pennsylvania Wilds.

2 mi. to S.B. Elliott & Parker  
Dam State Parks...and just a  
short drive to the elk herd.

814-765-4805

1-800-798-0456

Tim & Peggy Durant, Hosts  
216 South Front Street  
Clearfield, PA 16830

PaWildsVacation.com

# Clean, Comfortable, Friendly Place To Stay



Fridge & Microwaves In Every Room

Free Super Start® Breakfast

High Speed Internet • Truck Parking



14597 Clearfield Shawville Hwy

814-768-7580

www.super8.com



## TRAVEL WITH CONFIDENCE.

Whatever your travel plans, count on the Fairfield Inn & Suites DuBois to provide the convenience and comfort your stay deserves. We provide you with just what you need, so travel is easy and productive. Our knowledgeable and courteous staff is also available to help 24/7.



Fairfield Inn & Suites by Marriott®  
DuBois

2219 Bee Line Highway  
DuBois, PA 15801

Right off I-80, Exit 101, and turn right.

### Greetings Clearfield County!

To reserve your room, call  
814-371-2260 or visit  
marriott.com/dujfi. Rates include hot  
breakfast and wireless internet, as well  
as heated indoor pool.

814.765.5734





Number of Rooms	Room Rate	Breakfast: Continental [C] Full [F]	In room Ice / Microwave	Pet Friendly	Indoor [I] / Outdoor [O] / None [N] Pool	Health/Exercise Room	Restaurant [R] / Lounge [L] / Onsite	Internet - High Speed [H-S] / Wireless [W]	Special Packages Available	Business Center	Conference Space-available	Handicap Accessible
-----------------	-----------	-------------------------------------	-------------------------	--------------	--	----------------------	--------------------------------------	--	----------------------------	-----------------	----------------------------	---------------------

## SPECIALTY ACCOMMODATIONS

<b>BETHANY RETREAT CENTER</b> 1031 Germania Road, Frenchville • 814-263-4855 <a href="http://www.bethanyretreatcenter.org">www.bethanyretreatcenter.org</a>	27-30											⊙	♿
<b>MAHAFFEY CAMP CONFERENCE CENTER</b> Rt. 219, Mahaffey • 814-277-5544 • <a href="http://www.mahaffeycamp.com">www.mahaffeycamp.com</a>													
<b>MORGAN FARMS</b> Naulton Road Extension, Curwensville • 717-395-1994													
<b>RIVER'S BEND PROPERTIES LP</b> 18 North Second Street, Clearfield • 814-765-6796 <a href="http://www.riversbendproperties.com">www.riversbendproperties.com</a>													
<b>SECOND ST. SUITE</b> 203 North Second Street, Clearfield 1-800-798-0456 • 814-765-4805 • 814-765-9596 fax <a href="http://www.PaWildsVacation.com">www.PaWildsVacation.com</a> • pdurant@atlanticbb.net	3	Seasonal \$\$\$-\$\$\$\$	F	⊙	🐕			HS	⊙				

## BED & BREAKFAST

<b>ROAD LESS TRAVELED</b> 886 T. Lee Taylor Road, Clearfield • 814-765-2574 <a href="http://www.roadlesstraveledbb.com">www.roadlesstraveledbb.com</a>	2	\$\$	F	⊙				W					
<b>THE INN AT NARROWS CREEK</b> 44 Narrows Creek Lane, DuBois • 814-371-9394 <a href="http://www.narrowscreek.com">www.narrowscreek.com</a>	6	\$\$-\$\$\$	F	⊙	🐕			W	⊙				♿
<b>VICTORIAN LOFT B&amp;B</b> 216 South Front Street, Clearfield • 1-800-798-0456 • 814-765-4805 <a href="http://www.PaWildsVacation.com">www.PaWildsVacation.com</a> • pdurant@atlanticbb.net	4	\$\$-\$\$\$	F	⊙	🐕			W	⊙				

## CABINS/COTTAGES

<b>BLACK MOSHANNON LODGE</b> 136 Sandstone Drive, Morrisdale 814-592-8859 • <a href="http://www.blackmoshannonlodge.com">www.blackmoshannonlodge.com</a>	1	\$\$\$		⊙									♿
<b>CAYMAN COTTAGES</b> 13 Treasure Lake Drive, DuBois 814-913-1437 • <a href="http://www.treasurelakepoa.com">www.treasurelakepoa.com</a>	24	\$\$\$		⊙	O		R-L						
<b>CEDARWOOD LODGE</b> 195 Giles Road, Penfield 1-800-798-0456 • (814) 765-4805 <a href="http://www.PaWildsVacation.com">www.PaWildsVacation.com</a> • pdurant@atlanticbb.net	3	\$\$\$	C	⊙	🐕				⊙				
<b>CROWN RESORTS LTD.</b> 1129 Treasure Lake, DuBois 814-375-1800 • <a href="http://www.silverwoodsattreasurelake.com">www.silverwoodsattreasurelake.com</a>	10	\$\$\$		⊙	O			W					
<b>CURWENSVILLE LAKE RECREATION AREA</b> 1256 Lake Drive, Curwensville 1-800-326-9051 • 814-236-2320 • <a href="http://www.curwensvillelake.com">www.curwensvillelake.com</a>	3	\$-\$\$		⊙	🐕								♿
<b>DADS LAKEHOUSE</b> 33 Diamond Court, DuBois (443) 789-4624 • <a href="http://www.vrbo.com/595958">www.vrbo.com/595958</a>	3	\$\$-\$\$\$		⊙									



Number of Rooms

	Cabins/Cottages	Room Rate	Breakfast- Continental [C] Full [F]	In room Ref/Microwave	Pet Friendly	Indoor [I]/Outdoor [O]/None [N] Pool	Health/Exercise Room	Restaurant [R]/Lounge [L] on-site	Internet -High Speed [H/S] Wireless [W]	Special Packages Available	Business Center	Conference Space-available	Handicap Accessible
<b>ELK MOUNTAIN HOMESTEAD</b> 401 Homestead Drive, Benezette • 814-787-5168 <a href="http://www.experienceelkcountryside.com">www.experienceelkcountryside.com</a>	3	\$\$-\$\$\$		⊙									
<b>HARBOR VIEW HAVEN</b> Treasure Lake & Harbor View Road, DuBois 703-433-9719 • 814-375-4347 • <a href="http://www.harborviewhaven.com">www.harborviewhaven.com</a>	4	\$\$\$-\$\$\$\$		⊙									
<b>PARKER DAM STATE PARK</b> 28 Fairview Road, Penfield 1-888-PA-PARKS • <a href="http://www.visitpaparks.com">www.visitpaparks.com</a>	17	1 \$-\$\$		⊙								⊙	♿
<b>S.B. ELLIOTT STATE PARK</b> 28 Fairview Road, Penfield 1-888-PA-PARKS • <a href="http://www.dcnr.state.pa.us">www.dcnr.state.pa.us</a>	6	Seasonal \$-\$\$		⊙								⊙	♿
<b>SHOFF-READ CENTURY FARMHOUSE</b> 28 Fairview Road, Penfield 1-888-PA-PARKS • <a href="http://www.visitpaparks.com">www.visitpaparks.com</a>	4	\$\$-\$\$\$		⊙					⊙				♿
<b>WOODLAND CAMPGROUND</b> 314 Egypt Road, Woodland 1-800-589-1674 • <a href="http://www.woodlandpa.com">www.woodlandpa.com</a>	2	\$-\$\$							W				♿

# Mahaffey Camp & Conference Center

"A Christian Center for Spiritual Growth"



Visit [www.mahaffeycamp.com](http://www.mahaffeycamp.com) for more information.



Have your next retreat here or attend one of ours!

**Youth Camps 2017:** Youth Camps K-12, Sports Camps, Adventure Camp, Horse Camps, Creative Arts Camp, and STEM Camp

**Retreats:** Quilter's Retreat, Papercrafting Retreat, Men's Link, Prayer Retreat, AppleFest, and more!

**Horse Ministry:** Group Trail Rides, Private Lessons

**Family Camp Meeting:** July 21-30, 2017



800.4CHOICE  
[choicehotels.com](http://choicehotels.com)

Rt. 322 East (next to Arrowhead Restaurant)  
Clearfield, PA 16830

814-765-7587

### Accommodations/Features

- 34 Oversized Guest Rooms
- AAA, AARP
- Group Discounts Available
- Free Wireless Internet
- Free HBO
- Each room has:  
Refrigerator  
Hairdryer  
Clock  
Microwave
- Free Continental Breakfast
- 100% Satisfaction Guarantee

# Harner's Mobile Home & RV

Large variety of RV & Mobile supplies

330 Meadow Street  
Curwensville, PA 16833

814-236-3327

814.765.5734





# CAMPGROUNDS

	Total number of sit	Hook Ups	Cabins/Cottages	TV Cable/Wi-Fi	Game Room/Playgro	Organized activitie	Pool/swimming ar	Pet-Friendly	Handicap Access	Store	Showers	Credit Cards	Price	Season
<b>BILGER'S ROCKS</b> 1921 Bilger's Rocks Road, Grampian 814-577-8362 • <a href="http://www.bilgersrocks.com">www.bilgersrocks.com</a>	12	⊙			⊙	⊙				⊙			\$	YEARLY
<b>CAYMAN LANDING CAMPGROUND</b> 13 Treasure Lake, DuBois 814-375-1742 • <a href="http://www.treasurelakepoa.com">www.treasurelakepoa.com</a>	330	⊙			⊙	⊙	⊙			⊙	⊙	⊙	\$	APR-NOV
<b>CLEARFIELD COUNTY DRIVING PARK</b> 5615 Park Street, Clearfield 814-765-4629 • <a href="http://www.clearfieldcountyfair.com">www.clearfieldcountyfair.com</a>		⊙			⊙							⊙	\$	MAY-OCT
<b>CURWENSVILLE LAKE RECREATION AREA</b> 1256 Lake Drive, Curwensville 1-800-326-9051 • 814-236-2320 • <a href="http://www.curwensvillelake.com">www.curwensvillelake.com</a>	51	⊙	3		⊙	⊙	⊙			⊙	⊙	⊙	\$	MAY-OCT
<b>LUMBER CITY RV PARK LLC</b> 249 McDivitt Rd., Curwensville • 814-236-3313 <a href="http://lumbercityrvpark.com">http://lumbercityrvpark.com</a>	34	⊙			⊙						⊙		\$	MAY-NOV 1
<b>MAHAFFEY CAMP/CONFERENCE CENTER</b> Rt. 219, Mahaffey • 814-277-5544 • <a href="http://www.mahaffeycamp.com">www.mahaffeycamp.com</a>					⊙	⊙	⊙				⊙		\$	YEARLY
<b>PARKER DAM STATE PARK</b> 28 Fairview Road, Penfield 1-888-PA-PARKS • 814-765-0630 • <a href="http://www.dcnr.state.pa.us">www.dcnr.state.pa.us</a>	110	⊙	17		⊙	⊙	⊙			⊙	⊙	⊙	\$	APR-DEC
<b>QUEHANNA MOTOR LODGE</b>	5	⊙											\$	YEARLY
<b>S.B. ELLIOTT STATE PARK</b> Fairview Road, Penfield • 1-888-PA-PARKS • 814-765-0630 <a href="http://www.visitPAParks.com">www.visitPAParks.com</a>	25		6									⊙	\$	MAY-OCT
<b>WOODLAND CAMPGROUND</b> 314 Egypt Road, Woodland • 1-800-589-1674 • 814-857-5388 <a href="http://www.woodlandpa.com">www.woodlandpa.com</a>	85	⊙	1	⊙	⊙	⊙				⊙	⊙	⊙	\$	APR-DEC





- \* Free Hot Breakfast
- \* Heated Indoor Pool with Hot Tub
- \* Fitness Center
- \* 24 hour Coffee Bar in lobby
- \* Complimentary WIFI throughout hotel
- \* Plenty of parking for Motor Coach Buses
- Located off Interstate 80 exit 101.
- Turn right on 255 South and proceed one mile to first light.
- Turn left at light (DuBois Mall Entrance). Hotel on left beside Pizza Hut.





# The DEPOT

at Doolittle's

**Fun for Rail Lovers & Food Lovers Alike!**  
Come browse in our train station rail museum and stay for great food in one of our antique rail cars!



## UPDATED 50'S STYLE DINER

The Diner Car is Open Monday-Friday 11 a.m. - 8 p.m.

## TWO DINING OPTIONS



## 1913 Fine Dining Parlor Car

The Parlor Car is Open Friday & Saturday 5 p.m. - 10 p.m.

We also have special event dining options & catering

**1290 Rich Hwy., DuBois, PA 15801**

**814-299-7924 • thedepotatdoolittles.com**

## Quilter's Stash Plus



Quilt fabric, supplies, cottons, patterns, notions, thread, classes and more!

Call for Winter Hours

Open: Tuesday - Friday, 10 am-5 pm

Saturday from 10 am-3 pm

500 Turnpike Avenue, Clearfield, PA 16830

814-765-2162

quiltersstashplus.com



## Clearfield Lanes

**Family Fun!**

**Cosmic Glow Bowl**

**BOOK YOUR BOWLING BIRTHDAY PARTY!**

**PRO SHOP & SNACK BAR**

**BOWLING SPECIALS**

**ENJOY THE GREAT INDOORS!**

Sign up now for Leagues!  
Mens • Ladies • Mixed • Junior (Ages 6-18)

**CALL CLEARFIELD LANES TODAY...**

**814-765-6761**

**WWW.CLEARFIELDBOWLINGLANES.COM**

814.765.5734



# 2017 EVENTS CALENDAR

## DON'T FORGET TO BOOK YOUR ROOMS NOW!!!

Events are a great way to become immersed in local culture and heritage. Most showcase local artisan talent and offer a wide variety of backwoods, backroads, backwaters. This is sure to have you coming back for more.

## CALL AHEAD FOR EXACT DATES OF ANY EVENT or

by visiting [www.visitclearfieldcounty.org](http://www.visitclearfieldcounty.org), by contacting us @ 814-765-5734 Go-Wilds, or joining our events email newsletter by submitting your email address to [ccrta@visitclearfieldcounty.org](mailto:ccrta@visitclearfieldcounty.org).

\*Event information is based on information available at time of print; CCRTA is not responsible for errors, omissions or cancellations/changes in event schedules.

## WEEKENDS

Check our webpage for weekly events at Parker Dam State Park. 814-765-0630 [www.VisitPAParks.com](http://www.VisitPAParks.com)

## JANUARY

**Winterfest** - Treasure Lake  
814-371-0711 [www.treasurelakepoa.com](http://www.treasurelakepoa.com)

**Annual Clearfield YMCA Winter Family Festival**  
Parker Dam State Park  
814-765-5521 or [www.clearfieldymca.net](http://www.clearfieldymca.net)

## FEBRUARY

**Groundhog Day** - Gobbler's Knob  
800-752-7445 or [www.punxsutawney.com](http://www.punxsutawney.com)

**8th Annual Groundhog Wine Festival** - Expo II  
Clearfield County Fair Grounds (Over 21 only)  
814-236-0910 or [www.groundhogwinetrail.com](http://www.groundhogwinetrail.com)

**Marion House Dinner & Dance** - Bethany  
Retreat Center  
814-263-4855 or [www.BethanyRetreatCenter.org](http://www.BethanyRetreatCenter.org)

**Valentine Dinner** - Mahaffey Camp  
814-277-5544 or [www.mahaffeycamp.com](http://www.mahaffeycamp.com)

**Annual Coyote/Bobcat Hunt** - Old Town  
Sportsmen's Club  
814-765-6354 or [www.oldtownsportsmens.com](http://www.oldtownsportsmens.com)

**Annual Coyote Hunt** - Sinnemahoning  
Sportsman's Club  
814-546-2835 or [www.sinnemahoning-sportsmen.org](http://www.sinnemahoning-sportsmen.org)

**Annual Coyote Hunt** - Mosquito Creek  
Sportsman's Club  
814-263-4510 or [www.mosquitocreeksportsmen.com](http://www.mosquitocreeksportsmen.com)

## MARCH

**Maple Sugaring** - Parker Dam State Park  
Every Saturday the Month of March  
814-765-0630 or [www.VisitPAParks.com](http://www.VisitPAParks.com)

**13th Annual Chocolate Fest** - Philipsburg  
First Saturday before Lent.  
814-577-3954 or [www.philpsburgpa.org](http://www.philpsburgpa.org)

**8th Annual "Lion" Wine and Cheese**  
Penn State DuBois  
814-375-4857 or [www.ds.psu.edu](http://www.ds.psu.edu)

**Mother/Daughter Getaway** - Mahaffey Camp  
814-277-5544 or [www.mahaffeycamp.com](http://www.mahaffeycamp.com)

**Annual Red Moshannon Down River Race**  
West Branch Susquehanna River -  
Peale Bridge, Grassflat,  
Last Saturday in March  
814-355-5690 or [www.tusseymountainoutfitters.com](http://www.tusseymountainoutfitters.com)

**March Madness Sales & Cabin Fever** -  
Downtown Clearfield  
814-765-9273 or 814-765-3582



**BROTHERS**  
Pizza & Grinders

"Pound for Pound BEST PIZZA in Town"

10" Gluten Free Pizza      All Fresh Veggies  
Pizza Dough Made Fresh Daily  
Access to Rail Trail      Outdoor Seating

[www.gotobrothers.com](http://www.gotobrothers.com)  
506 Meadow St., Curwensville, PA • 814-236-7505

Clearfield Arts Studio Theatre

# CAST

(814) 765-4474      [www.ClearfieldArts.org](http://www.ClearfieldArts.org)

Our mission is to foster the promotion of community interest in theatre, art, music, dance, photography, and theatrical production for educational, civic, and benevolent purposes.

### 2017 Season Productions

**Buddy, the Buddy Holly Story**  
February 16-18 and 23-25 at 7:30 p.m.

**The Underpants**  
May 11-13 and 18-20 at 7:30 p.m.

**Clue: The Musical**  
July 13-15 and 20-22 at 7:30 p.m.

**The Foreigner**  
September 14-16 and 21-23 at 7:30 p.m.

**Rocky Horror Show**  
Performances Halloween Weekend

**Elf the Musical JR.**  
December 7-9 and 14-16 at 7:30 p.m.

[f](https://www.facebook.com/ClearfieldArts) [t](https://twitter.com/ClearfieldArts) [i](https://www.instagram.com/ClearfieldArts)  
#ClearfieldArts

112 E Locust Street | PO Box 613  
Downtown Clearfield, PA





**Central PA Outdoor & Sports Show** - Clearfield County Fair Grounds  
814-765-5256 or [www.centralpaoutdoorshow.com](http://www.centralpaoutdoorshow.com)

**6th Annual Steelers Footballers/Clearfield Lions All-Stars Basketball Game**  
Clearfield High School  
814-577-0983 or 814-577-0704

## APRIL

**40th Annual Kids Fishing Derby** - Parker Dam State Park  
814-236-3621 or 814-577-1869.

**Woodsy Owl Weekend** - Parker Dam State Park  
814-765-0630 or [www.VisitPAParks.com](http://www.VisitPAParks.com)

**Earth Day** - Bilger's Rocks  
[www.bilgersrocks.com](http://www.bilgersrocks.com)

**Curwensville Lake Clean Up**  
814-236-2320 or [www.curwensvillelake.com](http://www.curwensvillelake.com)

**DuBois Spring Clean Up**  
814-371-3064 or [www.downtowndubois.com](http://www.downtowndubois.com)

**Scrapbook Retreat** - Mahaffey Camp  
814-277-5544 or [www.mahaffeycamp.com](http://www.mahaffeycamp.com)

**Quilter's Retreat** - Mahaffey Camp  
814-277-5544 or [www.mahaffeycamp.com](http://www.mahaffeycamp.com)

**Easter Bunny and Buffet** - Treasure Lake  
Easter Weekend.  
814-371-0711 or [www.treasurelakepoa.com](http://www.treasurelakepoa.com)

**Chinklacamoose Marathon**  
Curwensville/Clearfield  
814-765-2629 or [www.cfdccd.com](http://www.cfdccd.com)

**7th Annual Chamber Wing Fling**  
Clearfield County Fair Grounds  
814-765-7567 or [www.clearfieldchamber.com](http://www.clearfieldchamber.com)

## MAY

**Coalport Flea & Farmers Market**  
Beechwood Park  
1st Saturday May-October  
814-672-5046 or [coalportstreetscape@gmail.com](mailto:coalportstreetscape@gmail.com)

**Annual West Branch Susquehanna River Wild Canoe/Kayak Race** - Rolling Stone Bridge  
1st Saturday in May  
814-263-4418 or [www.visitquehannaarea.com](http://www.visitquehannaarea.com)

**Spring is Brewing** - Downtown Clearfield  
814-765-6000 or [www.discoverclearfield.com](http://www.discoverclearfield.com)

**Annual Susquehanna Antique Machinery Assn. Spring Gas Up** - Luthersburg Showgrounds  
814-583-5313

**Mother's Day Brunch** - Treasure Lake  
Mother's Day Sunday.  
814-371-0711 or [www.treasurelakepoa.com](http://www.treasurelakepoa.com)

**41th Old Town Sportsmen's Association Annual Fishing Derby** - Lower Witmer Park, Clearfield  
814-765-6354 or [www.oldtownsportsmens.com](http://www.oldtownsportsmens.com)

**10th Annual Upper West Branch Triathlon**  
Curwensville Lake  
814-765-2629 or [www.cfdccd.com](http://www.cfdccd.com)

**Kid's Carnival- New Providence Beach**  
Treasure Lake  
814-371-0711 or [www.treasurelakepoa.com](http://www.treasurelakepoa.com)

**Old Home Week Celebration** - Elderberry Park, Irvona  
814-672-5325 or [irvonafire@yahoo.com](mailto:irvonafire@yahoo.com)

**Curwensville Remembers/Poker Paddle Run & 5K-Curwensville**  
814-236-8328 or [www.curwensvillemerchants.com](http://www.curwensvillemerchants.com)

**Fish Habitat Construction-Curwensville Lake**  
814-236-2320 or [www.curwensvillelake.com](http://www.curwensvillelake.com)

## JUNE

**Art Walk on the Block** - Downtown DuBois  
814-371-3064 or [www.downtowndubois.com](http://www.downtowndubois.com)

**Bloom and Berry Bash Festival**  
Downtown Clearfield  
814-765-6000 or [www.discoverclearfield.com](http://www.discoverclearfield.com)

**Irvona Car Show & Chicken BBQ** - Elderberry Park  
814-672-5325 or [irvonafire@yahoo.com](mailto:irvonafire@yahoo.com)

**Annual Snake Hunt** - Sinnemahoning Sportsmen's Club  
2nd Weekend in June  
814-546-2835 or [www.sinnemahoning-sportsmen.org](http://www.sinnemahoning-sportsmen.org)

**Sunset at the Winery** - Laurel Mountain Winery  
814-371-7022 or [www.laurelwines.com](http://www.laurelwines.com)

**Teen, Junior, Kids, & Soccer Camp, Horse & Running Camp & Basketball Skills Camp, Young Explorer's Camp** - Mahaffey Camp  
814-277-5544 or [www.mahaffeycamp.com](http://www.mahaffeycamp.com)

**Children Safety Day** - Curwensville Lake  
814-236-2320 or [www.curwensvillelake.com](http://www.curwensvillelake.com)

**Coalport Street Fair**  
3rd Saturday in June  
814-672-3556 or [coalportstreetscape@gmail.com](mailto:coalportstreetscape@gmail.com)

**DuBois Community Days** - DuBois City Park  
814-371-5010 or [www.duboispacechamber.com](http://www.duboispacechamber.com)

**Grampian-Penn-Bloom Festival and Homecoming**  
Grampian Community Park  
814-236-2410

## JULY

**Osceola Mills Carnival & Parade**  
Week of July 4th.  
814-236-2410

**Treasure Lake Fireworks Display**  
Lakeview Lodge  
814-371-0711 or visit [www.treasurelakepoa.com](http://www.treasurelakepoa.com)

**DuBois Farmers Market** - Downtown DuBois  
July-October  
814-371-3064 or [www.downtowndubois.com](http://www.downtowndubois.com)

**Sunset at the Winery** - Laurel Mountain Winery  
814-371-7022 or [www.laurelwines.com](http://www.laurelwines.com)

**26th Annual High Country Arts & Crafts Fair**  
S.B. Elliott State Park  
814-765-5667 or email: [blawhead@verizon.net](mailto:blawhead@verizon.net)

# Clearfield County Historical Society



Kerr House Museum



Genealogy and Research Center



Bloody Knox 1860's Log Cabin  
Rt. 453, Kellytown

511 Van Valzah Ave.  
Clearfield, PA 16830  
**(814) 765-6125**  
Hours:  
May through October  
Sundays & Thursdays 1:30 - 4:30

Publications available on county history & genealogy.  
Memberships include two magazines each year.  
Tours Available Year Round  
[www.clearfieldcountyhistoricalsociety.net](http://www.clearfieldcountyhistoricalsociety.net)

814.765.5734



**18th Annual Heritage Days Celebration**  
Philipsburg  
814-342-3440 or [www.philipsburgheritedays.com](http://www.philipsburgheritedays.com)

**Youth & Soccer Camp & Family Camp**  
Mahaffey Camp  
814-277-5544 or [www.mahaffeycamp.com](http://www.mahaffeycamp.com)

**Annual DuBois Music Fest Celebration**  
Treasure Lake  
[www.showclix.com/treasurelakemusicfest](http://www.showclix.com/treasurelakemusicfest)

**Tractor Show - Bilger's Rocks**  
[www.bilgersrocks.com](http://www.bilgersrocks.com)

**Annual Tour de Susquehanna** - Clearfield  
814-592-5434 or [www.outhome.com/tour.html](http://www.outhome.com/tour.html)

**Annual Curwensville Days** - Irvin Park  
814-236-1840 or [www.curwensvilleborough.com](http://www.curwensvilleborough.com)

**100 Miles of Yard Sales** - Quehanna Wilds Area  
3rd weekend in July  
814-263-4418 or email: [qidc@pennswoods.net](mailto:qidc@pennswoods.net)

**145th Annual Frenchville Picnic** - St. Mary Church  
Picnic Grove  
3rd weekend in July  
814-263-4354

**Christmas in July** - Curwensville Lake  
814-236-2320 or [www.curwensvillelake.com](http://www.curwensvillelake.com)

**Annual Houtzdale Days**  
814-378-6294 or [www.houtzdalecpa.com](http://www.houtzdalecpa.com)

**16th Annual Blueberry Festival**  
Bethany Retreat Center  
814-263-4855 or [www.BethanyRetreatCenter.org](http://www.BethanyRetreatCenter.org)

## AUGUST

**155th Clearfield County Fair** - Clearfield County  
Fair Grounds  
814-765-4629 or [www.clearfieldcountyfair.com](http://www.clearfieldcountyfair.com)

**Fair Fun 5K Run/Walk and Kids Dashes** -  
Clearfield County Fair Grounds  
814-765-5521 or [www.clearfieldymca.net](http://www.clearfieldymca.net)

**Sunset at the Winery** - Laurel Mountain Winery  
814-371-7022 or [www.laurelwines.com](http://www.laurelwines.com)

**9th Annual Car Show** - Super 322 Drive-In Theater  
814-263-4329 or [www.super322drive-in.com](http://www.super322drive-in.com)

**Flea Market** - Curwensville Lake  
814-236-2320 or [www.curwensvillelake.com](http://www.curwensvillelake.com)

**Horse Camp** - Mahaffey Camp  
814-277-5544 or [www.mahaffeycamp.com](http://www.mahaffeycamp.com)

**Basketball Skills Camp** - Mahaffey Camp  
814-277-5544 or [www.mahaffeycamp.com](http://www.mahaffeycamp.com)

**Creative Arts, STEM, & Adventure Camp**  
Mahaffey Camp  
814-277-5544 or [www.mahaffeycamp.com](http://www.mahaffeycamp.com)

**Annual ATV Summer Blast** - Rock Run  
Recreation Area  
2nd Weekend in August  
814-674-6026 or [www.rockrunrecreation.com](http://www.rockrunrecreation.com)

**Annual Susquehanna Antique Machinery Assn.  
Summer Show** - Luthersburg Showgrounds  
814-583-5313

**Annual Central Mountains Region, A.A.C.A. Auto  
Show** - Clearfield County Fair Grounds  
814-765-1171 or [centralmountainsregionaaca.org](http://www.centralmountainsregionaaca.org)

**Youth Day** - Bilger's Rocks  
[www.bilgersrocks.com](http://www.bilgersrocks.com)

**Dam Scramble Trail Run** - Curwensville Lake  
814-765-2629 or [www.cfdccd.com](http://www.cfdccd.com)

**Clearfield Art on the River Today**  
Downtown Clearfield  
814-765-6000 or [www.discoverclearfield.com](http://www.discoverclearfield.com)

**32nd Annual Woodhick Games**  
Parker Dam State Park  
814-765-0630 or [www.VisitPAParks.com](http://www.VisitPAParks.com)

## SEPTEMBER

**Fireworks** - Curwensville Lake  
814-236-2320 or  
[www.curwensvillelake.com/Nature](http://www.curwensvillelake.com/Nature)

**Recovery Day** - Bilger's Rocks  
[www.bilgersrocks.com](http://www.bilgersrocks.com)

**Conservation Celebration** - Curwensville Lake  
814-765-2629 or [www.cfdccd.com](http://www.cfdccd.com)

**Big Rig Show & Expo** - Clearfield County  
Fair Grounds  
814-765-4629 or [www.clearfieldcountyfair.com](http://www.clearfieldcountyfair.com)

**Sunset at the Winery** - Laurel Mountain Winery  
814-371-7022 or [www.laurelwines.com](http://www.laurelwines.com)

**Treasure Lake Car Show** - Lakeview Lodge  
814-913-1430 or [www.treasurelakepoa.com](http://www.treasurelakepoa.com)

**Annual Event Cache** - Parker Dam State Park  
814-765-0630 or [www.VisitPAParks.com](http://www.VisitPAParks.com)

**Scrapbook Retreat** - Mahaffey Camp  
814-277-5544 or [www.mahaffeycamp.com](http://www.mahaffeycamp.com)

**Men's Link Retreat** - Mahaffey Camp  
814-277-5544 or [www.mahaffeycamp.com](http://www.mahaffeycamp.com)

**Cowboy/Cowgirl Weekend Trail** - Mahaffey Camp  
814-277-5544 or [www.mahaffeycamp.com](http://www.mahaffeycamp.com)

**Harmony Grange Fair**  
3rd full week after labor day in September.  
814-762-7688 or [www.harmonygrangefair.org](http://www.harmonygrangefair.org)

**Grapes and Hops Walk** - Downtown DuBois  
814-371-3064 or [www.downtowndubois.com](http://www.downtowndubois.com)

**Annual Autumnfest** - Treasure Lake  
814-913-1430 or [www.treasurelakepoa.com](http://www.treasurelakepoa.com)

**Rally at the Rocks-Rock Run Recreation Area**  
Last Weekend in September  
814-674-6026 or [www.rockrunrecreation.com](http://www.rockrunrecreation.com)

**Fall Festival** - Woodland Campground  
Last Saturday in September  
814-857-5388 or [www.woodlandpa.com](http://www.woodlandpa.com)

## OCTOBER

**Ravenwood Manor Haunted Attraction** - Beccaria  
814-672-3355 or [www.hegartymansion.com/halloween](http://www.hegartymansion.com/halloween)

**Annual Oktoberfest** - Curwensville  
Community Center  
814-236-3797 or  
[www.curwensvillecommunitycenter.com](http://www.curwensvillecommunitycenter.com)



**The Liddle Gallery**  
Fine Arts and Crafts Cooperative

Monday through Thursday  
10am to 5pm  
Friday & Saturday  
10am to 9pm  
109 East Market St.  
Clearfield Pa.  
814-765-5700  
*Book your sip and paint today*



**Susquehanna River Art Center**

SRACC

124 E. Market Street, Clearfield PA 16830



[visitclearfieldcounty.org](http://visitclearfieldcounty.org)

**Fall Festival - Bilger's Rocks**  
[www.bilgersrocks.com](http://www.bilgersrocks.com)

**Annual Grape Stomp - Starr Hill Winery**  
814-236-0910 or [www.starrhillwinery.com](http://www.starrhillwinery.com)

**Annual Fall Festival - Bloody Knox**  
814-765-6125 or [www.cldhistory.org](http://www.cldhistory.org)

**Dam Darkness Nighttime Trail Run**  
Curwensville Lake  
814-765-2629 or [www.cldccd.com](http://www.cldccd.com)

**5K Pumpkin Race & Fall Festival**  
Downtown Clearfield  
2nd Saturday of October  
814-765-6000 or [www.discoverclearfield.com](http://www.discoverclearfield.com)

**King of the Mountain Bike Race**  
Lawrence Township  
814-375-9718 or [www.kingofthemountain-hfhcc.com](http://www.kingofthemountain-hfhcc.com)

**Annual Cider Pressing and Tasting**  
Laurel Mountain Winery  
814-371-7022 or [www.laurelwines.com](http://www.laurelwines.com)

**Annual Fall Festival & Pumpkin Float**  
Parker Dam State Park  
814-765-0630 or [www.VisitPAParks.com](http://www.VisitPAParks.com)

**Friends of the Lake Haunted Walk**  
Curwensville Lake  
814-236-2320 or [www.curwensvillelake.com](http://www.curwensvillelake.com)

**Apple Fest - Mahaffey Camp**  
814-277-5544 or [www.mahaffeycamp.com](http://www.mahaffeycamp.com)

**Quilter's Retreat - Mahaffey Camp**  
814-277-5544 or [www.mahaffeycamp.com](http://www.mahaffeycamp.com)

**Haunted Hay Rides - Bilger's Rocks**  
[www.bilgersrocks.com](http://www.bilgersrocks.com)

## NOVEMBER

**Home for the Holidays - Downtown Curwensville**  
814-236-8328 or [www.curwensvillemerchants.com](http://www.curwensvillemerchants.com)

**15th Annual Veteran's Day Pow Wow - Clearfield**  
County Fair Grounds  
724-693-0549 or  
<http://clearfieldvpw.homestead.com/clearfield.html>

**Annual Basket and Dessert Party**  
Coalport Fire Hall  
2nd Saturday in November  
814-672-3556 or [coalportstreetscape@gmail.com](mailto:coalportstreetscape@gmail.com)

**Brighten the Night - DuBois City Park**  
814-371-5010 or [www.duboispatchamber.com](http://www.duboispatchamber.com)

## DECEMBER

**Cultural Church Tour - DuBois**  
814-371-6809 or [www.duboisareacouncilonthearts.com](http://www.duboisareacouncilonthearts.com)

**Taste of the Town Spirit Tour**  
Downtown Clearfield  
814-765-6000 or [www.discoverclearfield.com](http://www.discoverclearfield.com)

**Christmas Search for Peace Pageant**  
Curwensville United Methodist Church  
814-236-1976 or <http://curwensvilleumc.org>

**Christmas Parade - YMCA & Downtown Clearfield**  
1st Saturday in Dec  
814-765-5521 or [www.clearfieldymca.net](http://www.clearfieldymca.net)

**New Years Eve Bash DuBois - Treasure Lake**  
814-913-1430 or [www.treasurelakepoa.com](http://www.treasurelakepoa.com)

# Clearfield County Fair

- 157 Years of Friends, Family & Tradition
  - Free Entertainment on the Grove Stage
  - Free Expo II Plaza Entertainment
  - National/International Entertainment on the Main Stage
  - Reithoffer Amusements on the Midway
  - Harness Racing
  - Livestock Exhibits
  - Commercial & Non-Commercial Exhibits
  - Agricultural, Culinary, Art & Photography Contests\*
- \*Clearfield County Residents Only

158<sup>th</sup> Clearfield County Fair - July 29<sup>th</sup> – August 4<sup>th</sup>, 2018  
Vendor space available for 2018 Clearfield County Fair

157<sup>th</sup> Clearfield  
County Fair  
July 30<sup>th</sup> – Aug. 5<sup>th</sup>, 2017

"Queens for a Cause"  
Royal 5K, Car & Bike Show  
June 11<sup>th</sup>, 2017

[www.clearfieldcountyfair.com](http://www.clearfieldcountyfair.com)

Visit our website for dates and information.  
Check out our Rental Opportunities!  
Buildings, Main Stage, Grove Stage, Campground,  
and Restrooms. All situated on 40 acres!

### CONTACT INFORMATION:

5215 Park Street Ext. Clearfield, PA 16830  
Minutes off I-80, Exits 111 & 120  
814-765-4629 [cldfair@atlanticbbn.net](mailto:cldfair@atlanticbbn.net)



**Like us  
on Facebook!**

814.765.5734



# GEOTRAIL



Visit Clearfield County offers five trails for your next geocaching adventure. Use our CCGT passport to collect 25 codes found within each cache on any of our trails and redeem it for a collectible geocoin. If you complete all five CCGT trails and have your passport validated, you will receive a trackable geocoin. Take a step back in time on the Forgotten Clearfield County Geotrail or pay tribute to those who have served and currently serve on our Hometown Heroes Geotrail. Our Waterways Geotrail reveals a new fishing spot and hidden streams that feed the West Branch of the Susquehanna River. If you're looking to explore the wilderness, try our Parks and Recreation Geotrail, which is sure to give you a breath of fresh air. Our oldest geotrail, Cemeteries leads geocachers to large, small, and hidden plots.

Never geocached before, but intrigued by the idea? Pick up our Clearfield County Geotrail Passport at various locations and start looking for one of 150 geocaches. Our geocaches are truly in the backwoods. backroads. backwaters. that will take you to places you have never been. Collect 25 stamps or codes from each geotrail, then turn in your passport to receive a wooden geocoin. Visit our website

<http://visitclearfieldcounty.org/adventure/geocaching-adventure/> for the details.

An expert geocacher could complete a geotrail in a weekend, a leisure geocacher could take several weeks to months. Choose your own pace to complete each one.

For weekend hunters-plan your trail ahead of time to maximize your collection speed. Create loops so you don't backtrack. Be

sure to book your hotel room ahead of time. For leisure cache seekers - take your time picking up a few geocaches throughout the weeks/months. Explore the area around the geocaches to obtain the full experience of the county.

## FINAL YEAR- 2015 CCGT FORGOTTEN CLEARFIELD COUNTY

Clearfield County is full of old and historical locations, buildings and remnants of bygone eras. Learn about our county's rich history through mining, ghost towns, abandoned cemeteries, Civil War uprising and its Native American presence. Take a step back in time and remember the forgotten people, places and things that make up the fabric of our county.

**Recommended Path:** This geotrail is spread out across the county, but contains a few clustered areas. The largest cluster can be found by following SR 879 (Karthus to Curwensville), SR 969 (Curwensville to Bells Landing) and U.S. 219 (Bells Landing to Mahaffey). Smaller clusters can be found on SR 453, SR 729 and SR 53 in the southeast portion of the county and SR 153 and SR 255 in the northwest portion.

**Estimated Time/Miles to complete all 36 geocaches in one weekend: 36 hours/200 miles (varies on routes taken)**

## FOURTH YEAR-2014 CCGT HOMETOWN HEROES

Ever noticed memorials around the county and wanted to stop but never did? Here's the chance. With this geotrail, we take you to honorary spots that have built tributes to soldiers and servicemen. Take a moment of silence and view the wonderful displays, which show respect to those who have served and died for this country. Stop by the multiple memorials in Dubois, the



[visitclearfieldcounty.org](http://visitclearfieldcounty.org)



Doughboy Statute in Curwensville, Burnside firefighter tribute, salute to volunteers in grass flats and several recognitions at VFW Posts. Thank a veteran or servicemen if you see any along the way.

**Recommended Path:** This geotrail contains geocaches all over the county, but there is a larger focus in the southern county which creates a u pattern. The best path is to start near Curwensville or Woodland and travel north to catch the few then travel south. You'll find many through small towns and villages with the majority in the southeastern corner.

**Estimated Time/Miles to complete all 29 geocaches in One Weekend: 30 hours/210 miles (varies on routes taken)**

### THIRD YEAR-2013 CCGT WET N' WILD WATERWAYS

If you're a water loving person, you are going to want to do this one. We are excited to show you all the active wet n' wild waterways new or old. This geotrail takes you from the largest rivers and lakes to the smallest creeks and ponds. Find a new location to kayak or go tubing along the Susquehanna River West Branch. Don't forget your camera, you're going to need it to catch cranes at Little Flipper Lake in Treasure Lake. Cool off during the summer by wading into small creeks or find that new secret location to fish. Other spots to see are: an active spring at Wopsonnock Natural Area, Clearfield Creek, wetlands in State Game Lands, DuBois Reservoir and the very first night geocache along Kratzer Run.

**Recommended Path:** The geocaches are scattered across the county this year following waterways. Best is to travel across the county in a zigzag pattern. Either start in the south and work your way north or vice versa. Work your way east/west depending on where you want to start.

**Estimated Time/Miles to complete all 30 geocaches in One Weekend: 30 hours/210 miles (varies on routes taken)**

### SECOND YEAR-2012 CCGT PARKS AND RECREATION

While you're out hiking the DuBois Walkway, biking a rails-to-trails, camping at S.B. Elliott State Park, boating the Curwensville Lake or just having a picnic at Elderberry Park, grab a geocache while you're there. The second year geotrail is just for anyone who likes to spent time outdoors. Get yourself out to some of the most popular recreation sites in the county: Memorial Parks including Curly Hurd and Mountz, Parker Dam State Park, State Game Lands #34, # 98, #331, and multiple other township/community parks throughout the county. Also, don't forget to stop by the unique Super 322 Drive-In, a historical community area since 1950.

**Recommended Path:** Most of the geotrail geocaches are sited in a diagonal line from the northwest corner to the southeast corner. You're best to start near DuBois and follow the geocaches southeast to Clearfield. From there, head south to Glenn Hope to pick up the rest in the area.

**Estimated Time/Miles to complete all 27 geocaches in One Weekend: 30 hours/210 miles (varies on routes taken)**



### FIRST YEAR-2011 CCGT CEMETERIES

What? Cemeteries? Isn't that creepy? Believe it or not it's really neat. See famous and forgotten cemeteries around the county some with incredible history. Guarantee you will stumble upon a favorite by the end of the geotrail. Most of the cemeteries hold soldiers from: World War I, World War II, Revolutionary War, Cuban War, Civil War, or Mexican War. Some historical people include: PFC Melvin Brown, a Medal of Honor recipient buried in Mahaffey, several female veterans of WW II buried in Burnside, Daniel Smith, a black civil war soldier for the 55th Massachusetts Infantry buried in Alexander, a settler from Transylvania that is laid to rest in Grampian, and 7 Revolutionary War soldiers, as well as many other veterans and family members buried in McClure.

**Recommended Path:** Start in the northeast corner of the county and work your way west collecting geocaches near Penfield and DuBois. Head south to Luthersburg and Clearfield to catch middle county caches. Then, head south through Curwensville, Grampian, and Burnside, and finally loop back to get the rest in the southeast corner. Estimated Time/Miles to complete all 28 geocaches in One Weekend: 28 hours/200 miles (varies on routes taken)

### GO FOR ALL FIVE

Let the geotrails be your guide to see historical cemeteries, family friendly recreational areas, waterways that flow through the backroads, veterans memorials and forgotten locations. If you are up to the challenge, it is possible to do all four geotrails together. Explore the county to the maximum by letting the geocaches get you there. It's up to you-take it slow and explore the county over several months or make everything a quick park and grab to complete everything at once. Take your family along to make it an ultimate vacation in Clearfield County.

**Recommended Path:** All five geotrails have geocaches near each other so it is possible to collect from each quickly. The best coordination is to collect the geocaches by traveling North-South and use Routes such as: 219, 153, 879, and 153. The major state and county routes mostly travel north and south, so use these to your advantage. Others such as I-80 and Rt. 322 can be used to get east/west quickly.

**Estimated Time/Miles to complete all 150 geocaches in 4 Weekends: 150 hours/ 300 miles (varies on routes taken)**

814.765.5734





# HIKE. RUN. WALK.

**Abbot Hollow Trail - 1.7 Mi.** - blue blazes, more difficult hiking. Located at Parker Dam State Park. Explore a wilderness valley devastated by a tornado in 1985, then salvage-logged in 1986. The varying habitats caused by the blowdown, the logging roads, gas well sites and beaver dams give the hiker many opportunities to view diverse wildlife.

**Beaver Dam Trail - 2.3 Mi.** - blue blazes, easiest hiking. This trail is located at Parker Dam State Park. It is a loop that follows and old railroad grads. Early mornings is the best time to hike this trail, if you are interested in active beaver dams.

**Beaver Meadow Trail - 2 Mi.** - This trail is located near the Shower's Field in DuBois. It travels through the big beaver meadow an important corridor for the Seneca Indians. There is a place for your four legged friends to play and you can easily access the DuBois Mall and nearby restaurants.

**CCC Trail - 1.6 Mi.** - Blue blazes, easiest hiking. Trail located at Parker Dam State Park. This trail is a walk down memory lane to the days of the Civilian Conservation Corps (CCC). This was the road used daily for travel between the residential CCC camp (now the Organized Group Tenting Area) and the work site at the dam. Now the road serves as a trail, making its way through pleasant pine plantations, traversing from Tyler Road to a point on Mud Run Road. A connector trail leads to Laurel Run Trail.

**Curwensville Lake West Trails - 8.6 Mi.** - There are 12 named and color coded trails on the west side of Lake Drive on the Curwensville Lake Recreation and surrounding game land property. These trails range in difficulty and length.

**Curwensville Lake East Trails - 6.6 Mi.** - There are 9 named and color coded trails on the east side of Lake Drive on the Curwensville Lake Recreation and surrounding game land property. These trails range in difficulty and length.

**Clearfield to Grampian Rail trail - 11 Mi.** - There are several places to access this spot in Clearfield, Curwensville and Grampian. The Clearfield to Curwensville stretch is relatively flat and runs along the West Branch Susquehanna River. The Curwensville to Grampian has more of a grade and is decorated with nature's scenery.

**Dimeling to Madera Rail Trail - 18 Mi.** - There are several access points along this trail, the Dimeling Bridge and Kellytown (Near Bloody Knox Cabin) are the two best. This trail runs along the scenic Clearfield Creek. Be sure to stay alert for ATV's as you hike this trail.

**Houtzdale Line Trail - 11 Mi.** - There are several access points along this trail. The Far East and west ends of the trail are in rough condition but are easily navigable to hikers, bikers and cross country skiers.

**Laurel Run Trail - 1 Mi.** - Yellow blazes, more difficult hiking. Located at Parker Dam State Park. Long used by fishermen and more recently by loggers, this trail starts near the campground bridge, follows Laurel Run and winds through the tornado blowdown area.

**Logslide Trail - 0.5 Mi.** - Orange blazes, easiest hiking. Located at Parker Dam State Park. By the trailhead is an authentic reproduction of a log slide, used in the 1870s to haul logs out of the forest. A display shows other logging tools. Look along the trail for places where the Civilian Conservation Corps cut stone in the 1930s to build Parker Dam. The trail connects with Stumpfield Trail via a pipeline and is part of the Quehanna Trail, which is blazed in orange.



[visitclearfieldcounty.org](http://visitclearfieldcounty.org)



**Moose Creek - 5Mi.** - From Rt. 322/153 at the base of Rockton Mt. to Rt. 153. Take Moose Creek road past the water dam. Some quite steep to gentle rolling for 2 1/2 miles on pavement. Turns to smooth dirt, still gentle rolling, Turn left onto Dubeck Road becomes steep again. Continue to 153.

**Quehanna Highway** - Go past DOC Boot Camp for several miles to Game Commission parking lot on left. From here you can run either left or right. A very intense run, much steeper than it looks, on pavement that is kept very clean in the winter. Road is well marked with mile markers, lots of wild game can be seen here, deer and elk frequent the area.

**Quehanna Trail - 73 Mi.** - Orange blazes, most difficult hiking. This trail travels from the park through the Quehanna Wild Area. The backpack trail loops range from one to seven days. Only experienced hikers should use these wilderness trails. The main trail is blazed in orange. Connector trails are blazed in yellow. This trail runs through some of the most wild and beautiful country Pennsylvania has to offer. You will pass some of the most scenic features in the region while hiking this trail. It is likely you will share the trail with the majestic Pennsylvania Elk.

**Skunk Trail - 1.4 Mi.** - Blue blazes, easiest hiking. Located at Parker Dam State Park. This trail winds through hardwood trees. It connects Souders Trail with Mud Run Road.  
**Snow Trail - 1.6 miles**, blue blazes and orange diamonds, easiest hiking. Located at Parker Dam State Park. The trail starts on Beaver Dam Trail and connects with Moose Grade Road. Popular with snowmobilers, hunters and cross-country skiers, Snow Trail offers a pleasant hike in the wilderness.

**Snow Shoe Rail Trail - 18.6 Mi.** - Access this trail at the Clearfield County/Center County line off the Kylertown exit off interstate 80. This trail is smooth in places and has rough gravel in others. You will cross a viaduct bridge and the scenery includes amazing vistas and the trail runs along the old Beech Creek Railroad. Beware of motorized vehicles.


CONTINUE on **PG 48**



Explore the best Pennsylvania wineries have to offer...

Wine Pass cardholders enjoy exclusive offers from participating wineries throughout Pennsylvania.

**Get yours today!**  
**PAWINEPASS.COM**

Experience the  
***Inn at Narrows Creek***

Visit our Country Store, Wed. - Sat. 10am - 5pm.  
 Relax by the creek. Enjoy breakfast in bed. Wireless Internet  
**Make your reservations now.**

Rt. 255 N., I-80 Exit 101 • DuBois, PA 15801  
 814-371-9394 • [www.narrowscreek.com](http://www.narrowscreek.com)

814.765.5734





**Souder's Trail - .75 Mi.** - You can access this trail at Parker Dam State Park. It is a scenic loop that features Laurel Run Creek. This trail connects to the Skunk Trail.

**Spurline Trail - 3.5 Mi.** - Orange or blue blazes and blue diamonds, more difficult hiking Start beyond Montgomery Field on the Fairview Road and follow the old railroad spur used from 1910 to 1913 to log the area.

**State Game Lands 77 - 3 Mi.** - A designated route on Slab Run Road and spurs from the gate off Game Lands (T402) to the dead end.

**State Game Lands 78 - 1.3 Mi.** - A designated route along the main administrative road from the gate off of SR 1009 to the dead end.

**State Game Lands 87 - 2.5 Mi.** - A designated route from gate to gate on Curry Run Road and the dead end spur on Beech Run Road.

**State Game Lands 93 - 8 Mi.** - A designated route from the main entrance off of South Continental Divide Road across South Bennetts Branch to the Winterburn gate and to the Sabula gate including the spur road to the Home Camp Road gate.

**State Game Lands 94 - 1.7 and 1.5 Mi.** - There are two trails on this game land. The 1.7 Mi. route is a designated route on Roberts Run Road west from the main parking lot off of Chestnut Ridge Road to the dead end at Trout Run Road. The 1.5 Mi. route is a designated route from the main parking lot off Chestnut Ridge Road to the dead end at the south gate.

**State Game Lands 321 - 10 Mi.** - All main road and spurs on this Game Lands are considered designated routes and are posted accordingly.

**Stumpfield Trail - 0.5 Mi.** - Yellow blazes, easiest hiking. Located at Parker Dam State Park. Begin at the campground amphitheater and traverse a meadow that was once a forest of pine and hemlock. Look for large stumps left from logging at the turn of the 20th century. Stunted trees and thick shrubs are evidence of repeated wildfires that destroyed topsoil and slowed forest regrowth. This trail connects with Logslide Trail via a pipeline.

**Sullivan Ridge Trail - 1.4 Mi.** - Blue blazes, more difficult hiking. This is located at Parker Dam State Park. This trail follows logging roads along the top of Sullivan Mountain, offering scenic overlooks of Moose Run Valley. Sullivan Ridge Trail connects Snow Trail with Abbot Hollow Trail. This trail is not for cross-country skiing.

**Tornado Alley Trail - 0.5 Mi.** - Blue blazes, easiest hiking. Located at Parker Dam State Park. This logging road connects Sullivan Ridge Trail with the cabin area. It offers a panoramic view of the tornado damage in Abbot Hollow.







Located at Parker Dam State Park. On May 31, 1985, one of Pennsylvania's largest and strongest tornadoes roared through the park and destroyed the towering forest of ash, oak, beech and sugar maple trees. The Trail of New Giants cuts through the blowdown and the 250-acre Windstorm Preserve. Walk the trail and see the forest regenerating. A spur trail leads to a beautiful vista of the park and surrounding forest.

**Wolf Run Trail - 4.5 Mi.** - Located off interstate 80 exit 97, this trail was formerly part of the Buffalo, Rochester and Pittsburgh rail line. Harvey Run and Wolf Run meander along this trail and it is near state game lands #77 which you can explore at your leisure as well.

**Wopsononok Natural Area**

**588 acres** - Explore the leafy terrain in this natural area from the parking area to the protected watershed areas.



**Restoring Our Past to Sustain Our Future**



**EVENTS**

**Coalport Street Fair:  
Always 3rd Saturday in June**

**Flea/Farmers Market at Beechwood Park:  
1st Saturday 9am-3pm ~ May - October**

[www.facebook.com/coalportstreetscape](http://www.facebook.com/coalportstreetscape)



814.765.5734



# CYCLE. SNOWSHOE. CROSS-COUNTRY SKI.

**T**here are over 400 miles of trails in Clearfield County to explore at your leisure. Often you will go for miles without seeing another person. This solitude is good for mind and body in many ways. Most of the trails listed here are versatile and allow for all-season sports, but some are just for the cycling enthusiasts.

Always plan ahead and make safety your first priority. A lot of trails are located in areas without cell phone reception or close neighbors. Check cellphone coverage at <http://opensignal.com/network-coverage-maps> before venturing on your journey.

Please share your experiences and photos on our website or social media pages. We love hearing from our visitors and are always looking to make your experience better.

**Beaver Dam Trail - 2.3 Mi.** - Blue blazes, easiest hiking. Located at Parker Dam State Park. This trail along Mud Run traverses good beaver habitat. Be on the lookout for signs of this amazing creature, like cuttings, tracks, lodges and dams.

**Beaver Meadow Trail - 1.5 Mi.** - This asphalt trail was developed as a Safe Routes to School project, the Beaver Meadow Trail runs for 1.5 miles between Liberty Boulevard and Schaffer Road (SR 4017). The paved trail offers a pleasant stroll or short bicycle ride along Sandy Lick Creek and offers a dog park for travel with your best friend.

**CCC Trail: 1.6 Mi.** - Blazes, easiest hiking. Located in Parker Dam State Park. This trail is a walk down memory lane to the days of the Civilian Conservation Corps (CCC). This was the road used daily for travel between the residential CCC camp (now the Organized Group Tenting Area) and the work site at the dam. Now the road serves as a trail, making its way through pleasant pine plantations, traversing from Tyler Road to a point on Mud Run Road. A connector trail leads to Laurel Run Trail; this is a hiking only trail, not suitable for skiing or bicycling.

**Meadow Street to Carbon Mine Road - 4 Mi.** - (Rails to Trails) - This is a nice flat stretch of the Clearfield to Grampian Rail Trail. Most of this stretch runs along the West Branch Susquehanna River, and there are a few places for you to stop and enjoy a picnic or just take a rest and see, smell and listen.

**Curwensville Lake West Trails 8.6 Mi.** There are 12 named and color-coded trails on the west side of Lake Drive on the Curwensville Lake Recreation Area and surrounding game land property. These trails range in difficulty and length. If you're a hardcore outdoorsman, plan on camping at a rustic tent site, electric site or in one of the primitive cabins.

**Curwensville Lake East Trails - 6.6 Mi.** There are 9 named and color-coded trails on the east side of Lake Drive on the Curwensville Lake Recreation Area and surrounding game land property. These trails range in difficulty and length. If you're a hardcore outdoorsman, plan on camping at a rustic tent site, electric site or in one of the primitive cabins.



visitclearfieldcounty.org



**Rockton Mountain Trails - 11.1 Mi.** - A cross-country ski trail system in winter, the Rockton Mountain trail system is a superb mountain bike trail network. Not only are riders having a blast on the many trails, but they are helping the state forest service maintain them. Riders keep the trails clear and the grasses down. This is one of a few places where the state is catching on to the benefits of mountain bikers. Rockton Mountain is relatively flat and broad, but has its fill of rock along the trail. Highlights: technical ridge-top ride, great wildlife viewing, entire route blazed for your route-finding convenience. Tread: a rugged mix of rocky and rooted single track, rough old woods roads, double track and a small section of forest road.

**Moose Creek/Greenwood - 25 Mi.** - This is a mixture of dirt, gravel and pavement. Starting in Curwensville, you can either take state route 879 toward Clearfield or you can hop on Rails to Trails. Take SR 153 to the base of Rockton Mountain, and turn right onto Old Penfield Road. Go about 5 miles (mostly uphill), and you will come to SR 153. Cross SR 153, and continue onto Upper Dubec Road for about 1.5 miles. Next, turn right onto U.S. Route 322 for about a mile, and then left onto Greenwood Road for 9 miles of mostly flat and downhill riding.

CONTINUE on **PG 52**



814.765.5734





**Race Course - 22 Mi.** - This is the route of a local race that has been put on here since 2006. It is a challenging and fast loop that starts in Clearfield and goes up Park Avenue, which is a 2-mile climb and heads toward Glen Richey and Olanta. If you want to switch things up, you can make a left hand turn onto Turkey Hill just outside Glen Richey. This is one of the most challenging 1.25-mile climbs in the county. The ride then turns onto SR 453 and heads back toward Curwensville. There is another short climb followed by a 2-mile, white knuckle downhill where 50+ mph can be had. The final stretch is a 7-mile flat section following the West Branch Susquehanna River back to Clearfield.

**Lumber City - 22 Mi.** - This is one of the flatter routes in the county, but there are many options off of this route that turn uphill in a hurry and challenge even the fittest cyclist. Start in Curwensville and take SR 879 West toward Grampian and Bells Landing. At mile 10 you will want to turn left onto SR 969 and head back to Curwensville. This is about 12 miles of mostly flat highway with a couple small rollers. This ride finishes with a great view of Curwensville Dam on your right. This course is ideal for cyclists who want to do a personal time trial to measure their fitness on a weekly or monthly basis.



[visitclearfieldcounty.org](http://visitclearfieldcounty.org)





**Rockton Mountain Ride - 10 Mi.** - In early October for the last 10+ years, there has been a 5-mile uphill time trial on this stretch of highway to see who is king and queen of the mountain. This is not the steepest hill in the county, but it is the most challenging. It is 5 miles long and you will no doubt battle the wind and yourself on your way to the top. Cars will pass you along the way and they will look like ants when they get to the top of the mountain and you will still have a long way to go. You will indeed have to dig deep within yourself on this one. Your reward will be a long 5-mile descent back down the mountain.

**Skunk Trail: 1.4 Mi.** - Blue blazes, easiest hiking. Located at Parker Dam State Park. This trail winds through hardwood trees. It connects Souders Trail with Mud Run Road.

**Souders Trail: 0.75 Mi.** - Yellow blazes, easiest hiking. Located at Parker Dam State Park. This scenic loop trail features Laurel Run, lush meadows and large hardwood and evergreen trees. Only a part of Souders Trail is multiple use (cross-country ski, bicycling); the biggest part of the Souders look is hiking only.

**Clearfield to Grampian Rail Trail - 11 Mi.** There are several places to access this spot in Clearfield, Curwensville and Grampian. The Clearfield to Curwensville stretch is relatively flat and runs along the West Branch Susquehanna River. The Curwensville to Grampian section has more of a grade and is decorated with nature's scenery.

**Houtzdale Line Trail - 11 Mi.** - The trail is lined with hedgerows of multiflora and other deciduous shrubs. The entire length of the Houtzdale Line Trail is open for use with nearly 8 miles of improved surface from the Muddy Run Bridge west of SR 2005 at Smoke Run to SR 2007 just west of Osceola Mills. The trail has been graded, compacted and marked with mileposts. The extreme east and west ends of the trail remain in rough condition, but are useable by hikers, mountain bikers and cross-country skiers. The best access point is at the trail center in Houtzdale.

**Dimeling to Madera Rail Trail - 18 Mi.** - There are several access points along this trail; Dimeling Bridge and Kellytown (Near Bloody Knox Cabin) are the two best. This trail runs along the scenic Clearfield Creek. Be sure to stay alert for ATVs as you hike this trail. Bring a picnic lunch and find a spot by the river to take a deserving break.

**Parker Dam State Park** - Snowshoes can be used throughout the park and weather conditions permitting, groomed ski trails are maintained on Beaver Dam, Souders, CCC and Skunk Trails for cross-country skiing. Parker Dam State Park is a haven for winter activities. A heated restroom is open in the day use area. Grab a park map at the office to see which trails are open to hiking, cross-country skiing or bicycling.



814.765.5734





# CANOE. KAYAK. BOAT.

**W**hether your passion is navigating the water by boat, kayak or canoe, Clearfield County is a world-class water activities destination. Below are the suggested itineraries recommended by McCracken Canoe Sales and Rentals for the West Branch Susquehanna River.

**Mahaffey to Curwensville Lake - 20 Mi. - up to 8+ hours.** Start at Starlight restaurant. From here to Bower is the steepest drop with Chest Falls. At 5 feet (Bower gage) it is fairly safe for moderate paddlers. Each inch of river height changes the difficulty. Above 6 feet you should have self-rescue skills as there can be long wave trains and steep drops enveloping you in river foam, leaving you not to sure, which way is up. Meaning - pretty scary. Or exciting if you are a little or a lot crazy. Next steepest drop is at Watts bottom. A little ways after that the river, backed up by Curwensville Lake gets very slow. You feel as you will never reach the end. Sometimes the wind pushes you back upstream. Don't be too disheartened... There are several point to exit the river in this stretch. Camp Corbly road bridge, Curry Run Bridge, Bells Landing Park, Lumber City Bridge with a long climb to the road or to the Canoe launch at Curwensville Lake. Car portage necessary to continue downriver from Curwensville.

**Curwensville/Clearfield - 9 mi. - 3 ½ hours** - Start Irvin Park or the Community Center in Curwensville. Easy stretch that mostly follows Rails to Trails. Watch for boons from the logging era. Exit Lower Witmer Park.

**Clearfield/Shawville - 11 mi. - 4 ½ hours** - Starting on left bank at Elliott's Park- named for John Crissman's dog. A lot of sweat has turned an overgrown weed bank into a beautiful respite to picnic, fish and launch canoes and kayaks to head downriver. If you see John out be sure to thank him. A more remote stretch that winds itself through some gorgeous scenery. Watch for Bald eagles, deer, and other wildlife. Pause to explore a tunnel or two on your trip. I-80 bridges are about 2/3 of the way downriver. Exit on left bank below fenced area across from Shawville Power Generating Station. We are near here.

**Shawville to Millstone Run - 1 ½ Mi.** - If you are only looking for an hour or so of just paddling around. Get in behind Shawville store or church. Out on right bank where Millstone Run comes in. Portage required-by car recommended. Contact McCracken Canoe to help. (814) 765-1410 after hours (814) 496-9220.

**Shawville/Deer Creek (Frenchville) -13 Mi. - 5 ½ hours** Another remote and winding stretch with unparalleled beauty has easy calm waters floating between giant boulders to sometimes exciting ripples. Stepping Stones, placed here by giants of a bygone era used today by Bigfoot play hopscotch across the

river-writers imagination at work-paddle around and through them and use your own imagination as you create your own story as to the placement of these magnificent structures. Exit river right or river left just above Deer Creek Bridge. All boats exiting right bank must sport a PA Fish and Boat Launch Permit.

**Deer Creek/Rolling Stone - 6 Mi. - 2 ½ hours** - Shorter easy stretch where you will see a few camps. Look for RING ROCKS left by lumbermen of a bygone era. Stop at Alder Run, climb up into the pines, and marvel at how two very different worlds can be so close. Take out Rolling Stone bridge right bank.

**Rolling Stone/Karthus - 11 Mi. - 5 hours** - Steepest drop on the West Branch Susquehanna River is more challenging depending on water levels. Boulders were blasted to the sides to make room for timber rafts on way to market causing water to funnel and create wave trains. Then comes Moshannon Falls. You can always exit on right at head of the falls to scout or portage around them. Once past the falls water slows down as the river widens.

**Karthus/Keating - 22 Mi. - 7-8 Mi.** - A longer slower stretch with few technical surprises except Buttermilk Falls. Though fish in the river here are sparse many of the tributaries hold feisty native trout. A hike up Bougher Run will lead you to a waterfall where you may cool off under original running water. Others offer hikes to scenic vistas. Paddle up Sinnemahoning Creek to take out.

**Keating/North Bend - 17 Mi. - 5 ½ hours** - This stretch mostly follows the RR tracks as you head toward Renovo or North Bend to finish 80 miles of Wilderness from Clearfield.

**Anderson Creek - 23.5 Mi.** - Anderson Creek is classified as a Class II-III+ classification whitewater stream, and falls from the highest mountain east of the Mississippi River on Interstate I-80 in Clearfield County, Pennsylvania. This is a challenging course and not for the leisure paddler. Along with the whitewater you will face several small dams that are easy passage. The water level is best in the spring and only passable when the water is high.

**Curwensville Lake Recreation Area - 790 Acres** This manmade lake is one of the county's hidden treasures. Its banks are decorated with foliage that is sure to impress any viewer throughout the seasons. There are a few bald eagles that call this area home and plenty of additional activity on the property to keep you entertained for days. There are no horsepower boating restrictions so if you are in a kayak or canoe expect some rougher water.



visitclearfieldcounty.org

**Glen Hope to Madera - 6-8 hours** - This is the longer trip at six to eight hours of paddling depending on the speed of the current and how much playing around you do. It's also a flatwater section that some of the locals avoid due to its slower current, but it's popular for 1st time solo paddlers or younger paddlers in recreational kayaks.

**Madera to Faunce - 4-5 hours** - This is the most popular section because of its faster current and it's winding path through some of Clearfield County's remote woods. On this twisty section you'll enjoy a slightly faster current, occasional obstacles and fun riffles and eddies, and you'll enjoy some of Central PA's scenic views that take you past remote villages and few campsites. And if you look closely you'll see evidence of early homes, industry, and even a once major travel route during the 1800s that eventually succumbed to time.

**Parker Lake - 20-acre** - Parker Lake is tucked nicely in the tranquil arena of Parker Dam State Park. Paddling this lake will allow you to enjoy the woodlands and accompany the wildlife under Mother Nature's umbrella. All boats must display one of the following: boat registration; launch permit or mooring permit from Pennsylvania State Parks, available at most state park offices; or launch permit from the Pennsylvania Fish and Boat Commission. Electric and non-powered boats only, motorized boats are prohibited.

**Shagger's Inn - 20-acre** - If you are looking to float the backwoods, backroads, backwaters, with the local waterfowl Shagger's Inn is the place to be. The setting for this stage is typical of a shallow water impound. The wetland contains one of the few



nesting areas in PA for Osprey. Waterfowl is common in spring and fall. The surrounding Moshannon State Forest is an excellent place to find Scarlet Tanager, Purple Finch and Wild Turkey.

**Treasure Lake - 379 acres** - Visitors can enjoy the beauty of this lake when they rent a kayak or canoe at the Treasure Lake Marina. Although this is a gated community anyone can enjoy its activities while staying at a cabin or one of the lodging properties. West Branch Susquehanna River- 102 Miles of the West Branch Susquehanna River is located in the boundaries of Clearfield County.

**Trip times vary depending on water levels, paddling skills, weather conditions. They are also PADDLING times-not floating times. A Boy Scout merit badge can be earned by completing the trip between Clearfield and North Bend. The badge "80 Miles of Wilderness" can be earned by everyone...and is based on a book of the same name. Contact DuBois Council BSA for more info on this. Phone **McCracken's Canoe @ 814-765-1410 after hours 814-496-9220.****

EAT ... PLAY ... RELAX ... STAY

## Treasure Lake

A Lifestyle to Treasure

Experience all the fun at Treasure Lake.

Public Invited and Encouraged to Attend.

Visit us online at [TreasureLakePOA.com](http://TreasureLakePOA.com) or call us at 814-371-0711 ext 100

### Lakeview Lodge

Trivia Nights on the 2nd and 4th Thursday of the month  
Live Music on Friday Nights, no cover charge  
Sunday Brunch every Sunday starting in June



Live Music on Fridays at the Lakeview Lodge

### Silver & Gold Golf Course

Sunday Special - 18 Holes with cart for \$35  
Monday Special - 36 Holes with cart for \$56  
Wednesday Special - Foursome with cart for \$100



Great Golf Specials at both courses

### Cayman Campgrounds

Dry Tent Sites, RV Full Hook-up Sites, and Cabin Rentals  
Swimming Pool and Snack Shack on site  
Stay a night or plan a reunion, we got you covered



Cabin, RV, and tent sites available

### Summer Events

"Huddy for Hanne" Motorcycle Show - June 17th  
Independence Day Celebration w/ Fireworks - July 1st  
Music Fest: 7 Bridges, Parmalee, & Lanco - July 7th & 8th



Fun events all year  
[www.treasurelakepoa.com](http://www.treasurelakepoa.com)

# GOLFING

**T**

here are plenty of backwoods. backroads. backwaters. golf courses to keep you swinging for many days. Each course has special features making it more challenging than the other. Play all the courses in the DuBois area then tackle the two courses in the central and southern part of the county.

**2017  
GOLF**

## Beechwoods Golf Course

Monday through Friday

18 Holes with Cart \$25

Saturday, Sunday & Holidays

18 Holes with Cart \$34

## DuBois Country Club

Monday to Thursday w/cart

o \$25.00 + tax - before 11am

o \$35.00 + tax - 9 am - 11am- 3pm

o \$25.00 + tax - after 3pm

Friday, Saturday, Sunday & Holidays w/cart

o \$40.00 + tax - before 3pm

o \$30.00 + tax - after 3 p.m.

9 hole with cart anytime \$20.00

## Eagles Ridge

**UNLIMITED GOLF - \$85.00 per day plus tax per person**

o Unlimited Golf Per Day W/Cart

o Hotel Accommodations

o Continental Breakfast at Hotel

*All packages are priced per person and based on double occupancy per room. Bookings for packages can be made via e-mail or by calling the phone number listed below. (724)816-2069*

## Spring & Fall

Monday through Thursday

18 Holes W/Cart -\$25.00 - Walking \$16.00

9 Holes W/Cart - \$16.00 - Walking \$11.00

**Weekends**

18 Holes W/Cart \$29.00 - Walking \$19.00

9 Holes W/Cart \$18.00 - Walking \$13.00

## Summer - May 1 through September 30th

**Monday**

18 Holes W/Cart -\$29.00 - Walking \$14.00

9 Holes W/Cart - \$19.00 - Walking \$11.00

## Tuesday through Thursday

18 Holes W/Cart -\$33.00 - Walking \$19.00

9 Holes W/Cart - \$22.00 - Walking \$14.00

## Weekends

18 Holes W/Cart \$39.00 - Walking \$25.00

9 Holes W/Cart \$28.00 - Walking \$20.00

**Weekends After 2:00PM**

18 Holes W/Cart -\$33.00 - Walking \$19.00

9 Holes W/Cart - \$22.00 - Walking \$14.00



visitclearfieldcounty.org





### Kenterra Golf

Monday 9 Holes \$9 Walking \$16 w/Cart  
Monday 18 Holes \$12 Walking \$26 w/Cart  
Twilight Special Everyday 4pm-Dusk \$26 w/Cart

### Treasure Lake

Monday 36 holes w/Cart - play both courses for \$54  
Tuesday 18 holes w/Cart at the Gold Course (anytime) for \$32.  
Twilight Every day after 2pm  
18 holes w/Cart: Weekday - \$32; Weekend - \$37  
9 holes w/Cart: Weekday - \$20; Weekend - \$25  
7 Day Pass: Unlimited golf with cart for  
7 consecutive days - \$250

## Kenterra Golf Course & Driving Range

Come & play the only Pure Bentgrass Greens around, while experiencing our peaceful setting & some of the most beautiful scenery in Clearfield County.

**We are Open 7 days/week 8am - dark**

[www.kenterragolf.com](http://www.kenterragolf.com)

929 Kennis Rd. • DuBois, PA 15801 • 814.583.7139 • 814.771.6609

Visit Our Website for more information

### Scottish Heights

Monday through Friday w/cart 18 Holes \$32 9 holes \$20  
Saturday - Sunday - Holidays w/cart 18 holes \$36  
9 holes \$24  
After 3pm w/cart 18 holes \$25 9 holes \$18  
Tuesday's nine and dine w/cart \$23 (hamburger, fish or chicken sandwich after 4pm)  
Weekday rate green fee only 18 holes \$17

### Dr. Doolittles Mini Golf

14 hole mini glow \$3 per player  
(5 years old and younger play for free)  
18 hole outdoor mini golf \$4 per player  
(under 5 plays free)

### Fun Central

9 hole black light mini golf Pirate Adventure \$4.99 per player

### Lumber City RV

18 hole mini golf  
Campers - Free  
Public Welcome - \$2

### McDowell Mini Golf

18 hole mini golf  
\$3 Adults  
\$2 Kids 12-6  
Kids 5 and under "free"



814.765.5734



**RATES ARE NOT GUARANTEED AND MAY CHANGE**

# LUMBER HERITAGE



## WELCOME TO THE LUMBER HERITAGE REGION OF PENNSYLVANIA

One of the 12 Heritage Areas in Pennsylvania. Our charge is to preserve, relate, and enhance the history and heritage of the people and their relationship with the Pennsylvania Forests.

This is a place that captures the spirit of the past and the adventure of the outdoors. Old-fashioned values like integrity, hard work, and neighborliness are still valued here. Community means something. Neighbors still talk and share their lives. Life is simpler. City amenities are available, but in the leisure of a small town. Escape is everywhere. Backpack into the wilderness or float down a scenic river. Come let the spirit of the Region take you away.

**LIKE US ON FACEBOOK** <https://www.facebook.com/LumberHeritageRegion>

## CCC FOOTPRINTS ON CLEARFIELD COUNTY

There are 7 CCC camps in Clearfield County. In ten years, 1933 to 1942, the CCC's built within our region, 33 state parks, hundreds of miles of forest roads and trails, as well as numerous vistas and bridges. Learn the story of the CCC's in the Lumber Heritage Region of Pennsylvania as you drive through scenic forests and along flowing streams made possible in part by the conservation efforts of the CCC boys over 80 years ago. <http://cccfootprints.com>



The Susquehanna River Water Trail - West Branch Map & Guide Book

**\$20**

**Great Gift Idea!**

16 Detailed Maps Each Include...

- \*Safety & route information
- \*Historic rafting points
- \*Natural resources
- \*Recreational opportunities

The guide is available from the Lumber Heritage Region at..... [www.lumberheritage.org](http://www.lumberheritage.org)

## A PADDLER'S MAP AND GUIDE TO THE SCENIC WEST BRANCH

Consider planning an outdoor adventure on the Susquehanna River Water Trail. Paddle through a region

of beautiful forests with a 200-year heritage of people making a living from lumber. While following the West Branch Water Trail, you can see the remnants of past logging—the small streams that once powered family saw mills, the “rafting points” used by river pilots to navigate the dangerous waters, and ribbons of long abandoned logging railroads. You can also enjoy what forest conservation and today's managed forest practices have left us: mile after mile of forested valleys; deer, bear, elk, and birds in abundance; and water quality that is continually improving. Purchase your trail map here

<http://www.lumberheritage.org/watertrailmap1.htm>



[visitclearfieldcounty.org](http://visitclearfieldcounty.org)



# Pennsylvania's Largest Gun Shop

Over 10,000 guns in stock  
- Always at discount prices

**814-765-9273**  
216 Reed Street  
Clearfield, PA 16830

# GRICE

## GUN SHOP

Shop & Order Online... [www.GriceGunShop.com](http://www.GriceGunShop.com)

### CLASSIC CAR MUSEUM

**GRICE**  
Clearfield Community Museum

A Non-Profit 501 (c)(3) Organization

Over 75 Antique and Classic Cars and Hundreds of Trophy Game Mounts

**"You've Got to See it to Believe it!!!"**

**OVER 800 TROPHY GAME MOUNTS**

- Deer • Elk • Bear • Lions
- Rams • Musk Ox • Turkey
- Mountain Lions
- African Game Collections

119 North 4th Street,  
P.O. Box 1028,  
Clearfield, PA 16830

814-768-7332  
or 814-765-2601

[www.GriceMuseum.com](http://www.GriceMuseum.com)

**THE CROSLY COLLECTION**

Possibly the largest collection of Crosleys in existence today was generously donated to the Grice Museum by the late Dick Woldeck of Portville, NY. Crosley manufactured automobiles from 1939 to 1952 and they still make home appliances today!

**1994 VIPER V10**

**1963 VETTE SPLIT WINDOW**

**GRAND SLAM SHEEP**



**OPEN:** Memorial Day Weekend thru Sept. 30<sup>th</sup> ONLY

**HOURS:** Monday-Saturday 10am - 4pm  
Sun. Noon-4pm

**ADMISSION: \$6**  
12 and Under FREE with Adult  
CALL FOR GROUP RATES

Cars and Mounts Change Constantly

**DIRECTIONS:** Exit 120 off I-80 (old Exit 19), follow signs to Clearfield via Routes 879 & 322 West. (Approx. 3 Miles) When you drop down into town, bear left onto 3rd Street by the NAPA store. Go 2 blocks, turn left on Pine St. One block to Museum.



## *Reservations for the whole family*

- Over 50 Electric Campsites
- Primitive Camping
- Group Camping
- 3 Rustic Cabins
- Hiking & Biking Trails
- Dog Park
- Kayak & Paddle Board Rentals
- Swimming
- Boating (No Horsepower Restrictions)
- Fishing

**CALL NOW FOR  
YOUR RESERVATIONS  
814.236.2320**

1256 Lake DR, Curwensville, PA 16830  
[www.curwensvillelake.com](http://www.curwensvillelake.com)